

# HISTORIC RESOURCE INVENTORY FORM

Parcel ID: 06-08-30-000-001.007-019

Property Name: Farm

Date of Construction: 1880

Street Name: 5989 E Albert S. White Dr Whitestown, IN



Neighborhood: 18500

Acreage: 2.71

Ownership Type: 511

UTM Zone: 16 (NAD 83)

Owner Name: MCCOY GERALD & DARLENE

Northing: 4425907.22

Owner Address: 5989 E ALBERT S WHITE DRIVE, WHITESTOWN, IN  
46075

Easting: 555009.21

## Description

Current Function: Dwelling

Condition: Good

Architectural Form: Cross Gable

Alterations: Siding, Windows

Style: N/A

Additions: Yes

Secondary Resources: Garage

## Historical Information

Historic Name: Booher House

Assoc. Individuals: Booher; McCoy

Historical Notes: Former agricultural property. See "Whitestown Indiana History" at <http://whitestownhistory.com/buildings--homes.html>.

# HISTORIC RESOURCE INVENTORY FORM

Parcel ID: 06-08-30-000-001.007-019

Property Name: Farm

Date of Construction: 1880

Street Name: 5989 E Albert S. White Dr Whitestown, IN

## SHAARD Structural Survey

SHAARD No. N/A

SHAARD Name: N/A

IHSSI Rating: N/A

## Significance Evaluation

NRHP/State Register Recommended: No Local Designation Recommended: No

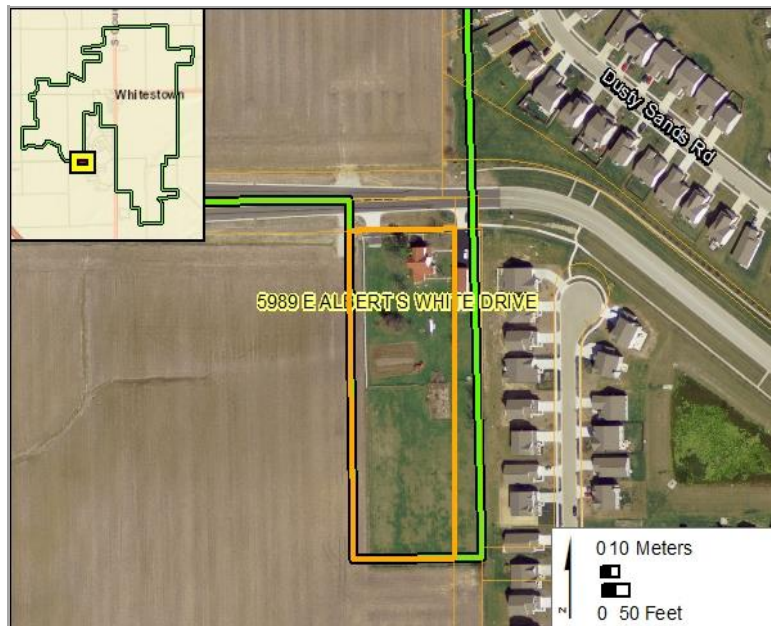
Individual or District: N/A

District Name: N/A

Contributing Status: N/A

Additional Research Recommended: No

## Aerial



## Survey Data

Survey Date: July 23-25, 2018

Form Date: April 10, 2019

Preparer: Kendal Anderson, Gray & Pape, Inc.

Associated report: Gray & Pape, Inc., Survey of Historic Resources in the Town of Whitestown, Boone County, Indiana, 2019.



# HISTORIC RESOURCE INVENTORY FORM

Parcel ID: 06-08-18-000-064.000-018

Property Name: Dwelling

Date of Construction: 1958

Street Name: 6567 E Co Rd 225 S

Whitestown, IN



Neighborhood: 12501 (Allen Acres)

Acreage: 0.44

Ownership Type: 510

UTM Zone: 16 (NAD 83)

Owner Name: MCCORMACK KENNETH P & ELIZABET

Northing: 4428769.31

Owner Address: 7778 N 50 W, LEBANON, IN 46077

Easting: 555905.85

## Description

Current Function: Dwelling

Condition: Good

Architectural Form: Ranch

Alterations: Siding

Style: Modern

Additions: No

Secondary Resources: Shed

## Historical Information

Historic Name: N/A

Assoc. Individuals: N/A

Historical Notes:

# HISTORIC RESOURCE INVENTORY FORM

Parcel ID: 06-08-18-000-064.000-018

Property Name: Dwelling

Date of Construction: 1958

Street Name: 6567 E Co Rd 225 S Whitestown, IN

## SHAARD Structural Survey

SHAARD No. N/A

SHAARD Name: N/A

IHSSI Rating: N/A

## Significance Evaluation

NRHP/State Register Recommended: No Local Designation Recommended: Yes

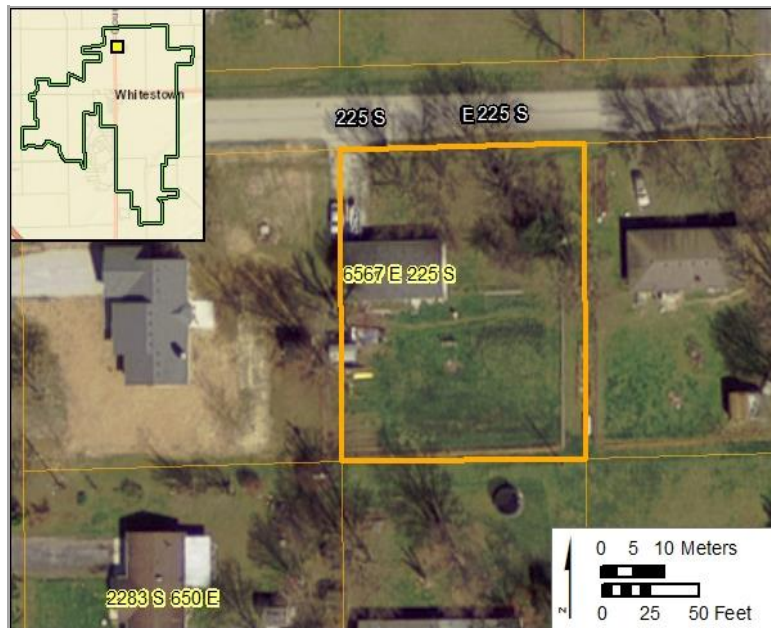
Individual or District: District 5

District Name: Mid-Century Residential (North)

Contributing Status: Contributing

Additional Research Recommended: No

## Aerial



## Survey Data

Survey Date: July 23-25, 2018

Form Date: April 10, 2019

Preparer: Kendal Anderson, Gray & Pape, Inc.

Associated report: Gray & Pape, Inc., Survey of Historic Resources in the Town of Whitestown, Boone County, Indiana, 2019.

# HISTORIC RESOURCE INVENTORY FORM

Parcel ID: 06-08-18-000-070.000-018

Property Name: Dwelling

Date of Construction: 1960

Street Name: 6589 E Co Rd 225 S

Whitestown, IN



Neighborhood: 12501 (Allen Acres)

Acreage: 0.44

Ownership Type: 510

UTM Zone: 16 (NAD 83)

Owner Name: LAMB EILEEN E

Northing: 4428770.19

Owner Address: 6589 E 225 S, WHITESTOWN, IN 46077

Easting: 555944.49

## Description

Current Function: Dwelling

Condition: Good

Architectural Form: Ranch

Alterations: No

Style: Modern

Additions: No

Secondary Resources: Shed

## Historical Information

Historic Name: N/A

Assoc. Individuals: N/A

Historical Notes:



# HISTORIC RESOURCE INVENTORY FORM

Parcel ID: 06-08-18-000-070.000-018

Property Name: Dwelling

Date of Construction: 1960

Street Name: 6589 E Co Rd 225 S Whitestown, IN

## SHAARD Structural Survey

SHAARD No. N/A

SHAARD Name: N/A

IHSSI Rating: N/A

## Significance Evaluation

NRHP/State Register Recommended: No Local Designation Recommended: Yes

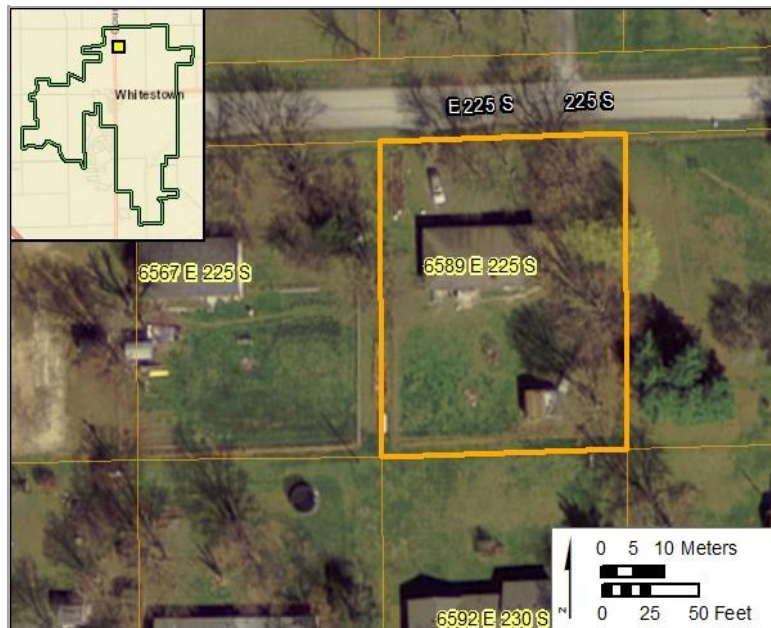
Individual or District: District 5

District Name: Mid-Century Residential (North)

Contributing Status: Contributing

Additional Research Recommended: No

## Aerial



## Survey Data

Survey Date: July 23-25, 2018

Form Date: April 10, 2019

Preparer: Kendal Anderson, Gray & Pape, Inc.

Associated report: Gray & Pape, Inc., Survey of Historic Resources in the Town of Whitestown, Boone County, Indiana, 2019.

# HISTORIC RESOURCE INVENTORY FORM

Parcel ID: 06-08-18-000-079.000-018

Property Name: Dwelling

Date of Construction: 1960

Street Name: 6596 E Co Rd 225 S

Whitestown, IN



Neighborhood: 12501 (Allen Acres)

Acreage: 0.87

Ownership Type: 510

UTM Zone: 16 (NAD 83)

Owner Name: WORL LAWRENCE W & AMANDA DAWN

Northing: 4428828.39

Owner Address: 6596 EAST 225 S, WHITESTOWN, IN 46077

Easting: 555944.04

## Description

Current Function: Dwelling

Condition: Good

Architectural Form: Ranch

Alterations: No

Style: Modern

Additions: No

Secondary Resources: Garage

## Historical Information

Historic Name: N/A

Assoc. Individuals: N/A

Historical Notes:

# HISTORIC RESOURCE INVENTORY FORM

Parcel ID: 06-08-18-000-079.000-018

Property Name: Dwelling

Date of Construction: 1960

Street Name: 6596 E Co Rd 225 S Whitestown, IN

## SHAARD Structural Survey

SHAARD No. N/A

SHAARD Name: N/A

IHSSI Rating: N/A

## Significance Evaluation

NRHP/State Register Recommended: No Local Designation Recommended: Yes

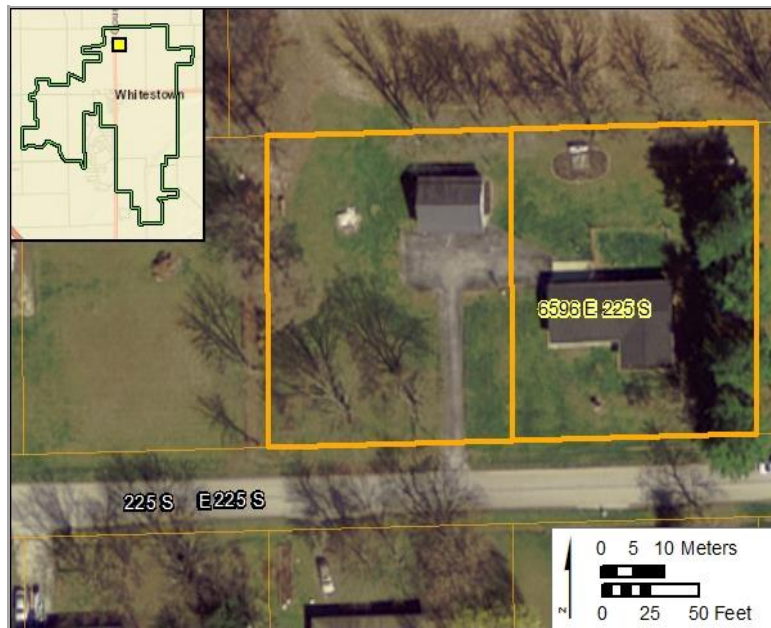
Individual or District: District 5

District Name: Mid-Century Residential (North)

Contributing Status: Contributing

Additional Research Recommended: No

## Aerial



## Survey Data

Survey Date: July 23-25, 2018

Form Date: April 10, 2019

Preparer: Kendal Anderson, Gray & Pape, Inc.

Associated report: Gray & Pape, Inc., Survey of Historic Resources in the Town of Whitestown, Boone County, Indiana, 2019.



# HISTORIC RESOURCE INVENTORY FORM

Parcel ID: 06-08-18-000-067.000-018

Property Name: Dwelling

Date of Construction: 1958

Street Name: 6671 E Co Rd 225 S

Whitestown, IN



Neighborhood: 12501 (Allen Acres)

Acreage: 0.88

Ownership Type: 510

UTM Zone: 16 (NAD 83)

Owner Name: CHELF RUSSELL E & BETTY

Northing: 4428773.29

Owner Address: 6671 E 225 S, WHITESTOWN, IN 46075

Easting: 556060.54

## Description

Current Function: Dwelling

Condition: Good

Architectural Form: Ranch

Alterations: Bay Window

Style: Modern

Additions: No

Secondary Resources: Shed

## Historical Information

Historic Name: N/A

Assoc. Individuals: N/A

Historical Notes:

# HISTORIC RESOURCE INVENTORY FORM

Parcel ID: 06-08-18-000-067.000-018

Property Name: Dwelling

Date of Construction: 1958

Street Name: 6671 E Co Rd 225 S Whitestown, IN

## SHAARD Structural Survey

SHAARD No. N/A

SHAARD Name: N/A

IHSSI Rating: N/A

## Significance Evaluation

NRHP/State Register Recommended: No Local Designation Recommended: Yes

Individual or District: District 5

District Name: Mid-Century Residential (North)

Contributing Status: Contributing

Additional Research Recommended: No

## Aerial



## Survey Data

Survey Date: July 23-25, 2018

Form Date: April 10, 2019

Preparer: Kendal Anderson, Gray & Pape, Inc.

Associated report: Gray & Pape, Inc., Survey of Historic Resources in the Town of Whitestown, Boone County, Indiana, 2019.

# HISTORIC RESOURCE INVENTORY FORM

Parcel ID: 06-08-18-000-077.000-018

Property Name: Dwelling

Date of Construction: 1958

Street Name: 6672 E Co Rd 225 S

Whitestown, IN



Neighborhood: 12501 (Allen Acres)

Acreage: 0.44

Ownership Type: 510

UTM Zone: 16 (NAD 83)

Owner Name: REIFEL PATRICK B

Northing: 4428831.49

Owner Address: 6672 E 225 S, WHITESTOWN, IN 46075

Easting: 556060.09

## Description

Current Function: Dwelling

Condition: Good

Architectural Form: Ranch

Alterations: Siding, Windows

Style: Minimal Traditional

Additions: Yes

Secondary Resources: Shed

## Historical Information

Historic Name: N/A

Assoc. Individuals: N/A

Historical Notes:



# HISTORIC RESOURCE INVENTORY FORM

Parcel ID: 06-08-18-000-077.000-018

Property Name: Dwelling

Date of Construction: 1958

Street Name: 6672 E Co Rd 225 S Whitestown, IN

## SHAARD Structural Survey

SHAARD No. N/A

SHAARD Name: N/A

IHSSI Rating: N/A

## Significance Evaluation

NRHP/State Register Recommended: No Local Designation Recommended: Yes

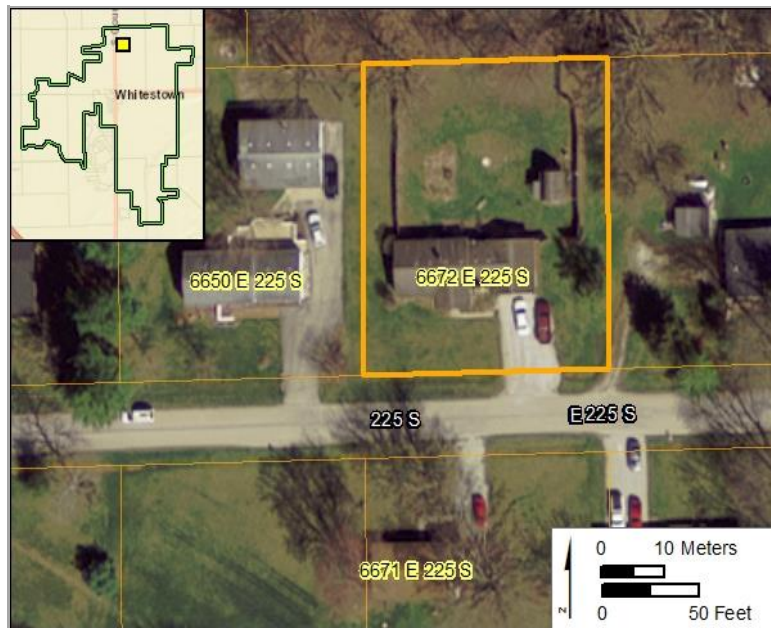
Individual or District: District 5

District Name: Mid-Century Residential (North)

Contributing Status: Contributing

Additional Research Recommended: No

## Aerial



## Survey Data

Survey Date: July 23-25, 2018

Form Date: April 10, 2019

Preparer: Kendal Anderson, Gray & Pape, Inc.

Associated report: Gray & Pape, Inc., Survey of Historic Resources in the Town of Whitestown, Boone County, Indiana, 2019.

# HISTORIC RESOURCE INVENTORY FORM

Parcel ID: 06-08-18-000-066.000-018

Property Name: Dwelling

Date of Construction: 1958

Street Name: 6677 E Co Rd 225 S

Whitestown, IN



Neighborhood: 12501 (Allen Acres)

Acreage: 0.44

Ownership Type: 510

UTM Zone: 16 (NAD 83)

Owner Name: MADDOX SHAWN M

Northing: 4428774.32

Owner Address: 6677 EAST 225 SOUTH, WHITESTOWN, IN 46077

Easting: 556099.22

## Description

Current Function: Dwelling

Condition: Good

Architectural Form: Ranch

Alterations: No

Style: Modern

Additions: No

Secondary Resources: Shed

## Historical Information

Historic Name: N/A

Assoc. Individuals: N/A

Historical Notes:

# HISTORIC RESOURCE INVENTORY FORM

Parcel ID: 06-08-18-000-066.000-018

Property Name: Dwelling

Date of Construction: 1958

Street Name: 6677 E Co Rd 225 S Whitestown, IN

## SHAARD Structural Survey

SHAARD No. N/A

SHAARD Name: N/A

IHSSI Rating: N/A

## Significance Evaluation

NRHP/State Register Recommended: No Local Designation Recommended: Yes

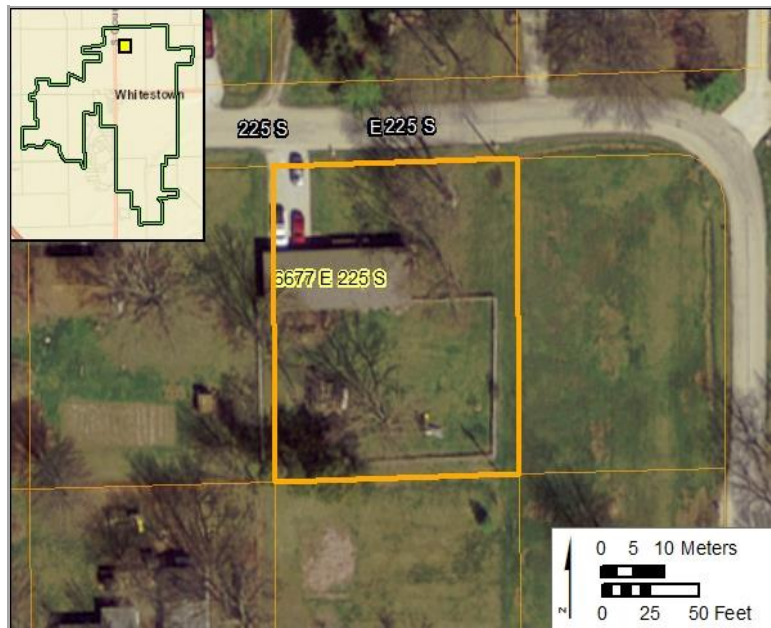
Individual or District: District 5

District Name: Mid-Century Residential (North)

Contributing Status: Contributing

Additional Research Recommended: No

## Aerial



## Survey Data

Survey Date: July 23-25, 2018

Form Date: April 10, 2019

Preparer: Kendal Anderson, Gray & Pape, Inc.

Associated report: Gray & Pape, Inc., Survey of Historic Resources in the Town of Whitestown, Boone County, Indiana, 2019.



# HISTORIC RESOURCE INVENTORY FORM

Parcel ID: 06-08-18-000-075.000-018

Property Name: Dwelling

Date of Construction: 1958

Street Name: 6694 E Co Rd 225 S

Whitestown, IN



Neighborhood: 12501 (Allen Acres)

Acreage: 0.44

Ownership Type: 510

UTM Zone: 16 (NAD 83)

Owner Name: BALL BESSIE BROCK

Northing: 4428831.88

Owner Address: 6694 E 225 S WHITESTOWN, IN 46075

Easting: 556097.67

## Description

Current Function: Dwelling

Condition: Fair

Architectural Form: Ranch

Alterations: No

Style: N/A

Additions: Yes

Secondary Resources: Shed

## Historical Information

Historic Name: N/A

Assoc. Individuals: N/A

Historical Notes:

# HISTORIC RESOURCE INVENTORY FORM

Parcel ID: 06-08-18-000-075.000-018

Property Name: Dwelling

Date of Construction: 1958

Street Name: 6694 E Co Rd 225 S Whitestown, IN

## SHAARD Structural Survey

SHAARD No. N/A

SHAARD Name: N/A

IHSSI Rating: N/A

## Significance Evaluation

NRHP/State Register Recommended: No Local Designation Recommended: Yes

Individual or District: District 5

District Name: Mid-Century Residential (North)

Contributing Status: Contributing

Additional Research Recommended: No

## Aerial



## Survey Data

Survey Date: July 23-25, 2018

Form Date: April 10, 2019

Preparer: Kendal Anderson, Gray & Pape, Inc.

Associated report: Gray & Pape, Inc., Survey of Historic Resources in the Town of Whitestown, Boone County, Indiana, 2019.

# HISTORIC RESOURCE INVENTORY FORM

Parcel ID: 06-08-18-000-073.000-018

Property Name: Dwelling

Date of Construction: 1968

Street Name: 6760 E Co Rd 225 S

Whitestown, IN



Neighborhood: 12501 (Allen Acres)

Acreage: 0.60

Ownership Type: 510

UTM Zone: 16 (NAD 83)

Owner Name: CUMMINS JIM & AME

Northing: 4428799.71

Owner Address: 6760 EAST 225 SOUTH, WHITESTOWN, IN 46112

Easting: 556196.40

## Description

Current Function: Dwelling

Condition: Good

Architectural Form: Split Level

Alterations: No

Style: Minimal Traditional

Additions: No

Secondary Resources: No

## Historical Information

Historic Name: N/A

Assoc. Individuals: N/A

Historical Notes:



# HISTORIC RESOURCE INVENTORY FORM

Parcel ID: 06-08-18-000-073.000-018

Property Name: Dwelling

Date of Construction: 1968

Street Name: 6760 E Co Rd 225 S Whitestown, IN

## SHAARD Structural Survey

SHAARD No. N/A

SHAARD Name: N/A

IHSSI Rating: N/A

## Significance Evaluation

NRHP/State Register Recommended: No Local Designation Recommended: Yes

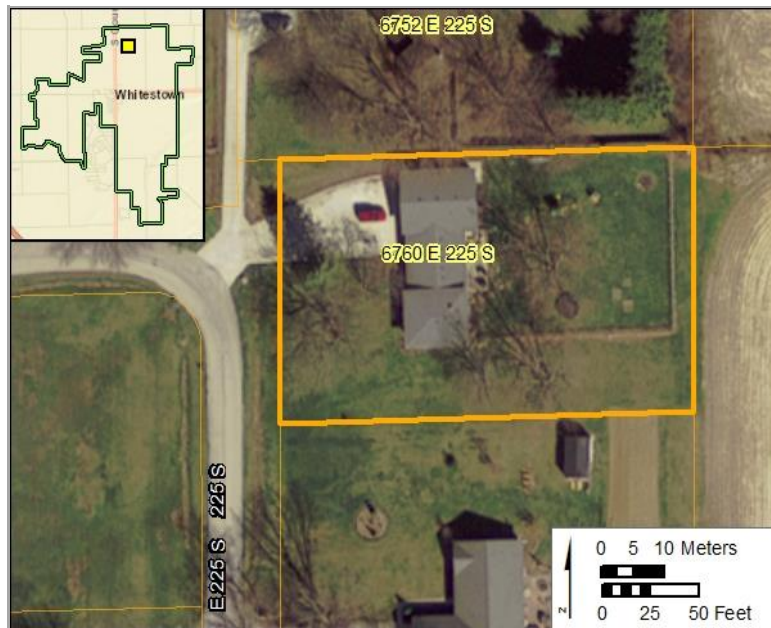
Individual or District: District 5

District Name: Mid-Century Residential (North)

Contributing Status: Contributing

Additional Research Recommended: No

## Aerial



## Survey Data

Survey Date: July 23-25, 2018

Form Date: April 10, 2019

Preparer: Kendal Anderson, Gray & Pape, Inc.

Associated report: Gray & Pape, Inc., Survey of Historic Resources in the Town of Whitestown, Boone County, Indiana, 2019.

# HISTORIC RESOURCE INVENTORY FORM

Parcel ID: 06-08-18-000-062.000-018

Property Name: Dwelling

Date of Construction: 1956

Street Name: 6570 E Co Rd 230 S

Whitestown, IN



Neighborhood: 12501 (Allen Acres)

Acreage: 0.44

Ownership Type: 510

UTM Zone: 16 (NAD 83)

Owner Name: REYNOLDS BARRY J

Northing: 4428722.94

Owner Address: 6570 E 230 S, WHITESTOWN, IN 46077-0000

Easting: 555906.11

## Description

Current Function: Dwelling

Condition: Good

Architectural Form: Ranch

Alterations: Siding

Style: Minimal Traditional

Additions: Yes

Secondary Resources: No

## Historical Information

Historic Name: N/A

Assoc. Individuals: N/A

Historical Notes:

# HISTORIC RESOURCE INVENTORY FORM

Parcel ID: 06-08-18-000-062.000-018

Property Name: Dwelling

Date of Construction: 1956

Street Name: 6570 E Co Rd 230 S Whitestown, IN

## SHAARD Structural Survey

SHAARD No. N/A

SHAARD Name: N/A

IHSSI Rating: N/A

## Significance Evaluation

NRHP/State Register Recommended: No Local Designation Recommended: Yes

Individual or District: District 5

District Name: Mid-Century Residential (North)

Contributing Status: Contributing

Additional Research Recommended: No

## Aerial



## Survey Data

Survey Date: July 23-25, 2018

Form Date: April 10, 2019

Preparer: Kendal Anderson, Gray & Pape, Inc.

Associated report: Gray & Pape, Inc., Survey of Historic Resources in the Town of Whitestown, Boone County, Indiana, 2019.



# HISTORIC RESOURCE INVENTORY FORM

Parcel ID: 06-08-18-000-053.000-018

Property Name: Dwelling

Date of Construction: 1962

Street Name: 6625 E Co Rd 230 S

Whitestown, IN



Neighborhood: 12501 (Allen Acres)

Acreage: 0.47

Ownership Type: 510

UTM Zone: 16 (NAD 83)

Owner Name: MOORE DOROTHY A

Northing: 4428664.61

Owner Address: 6625 E 230 S, WHITESTOWN, IN 46077

Easting: 555984.11

## Description

Current Function: Dwelling

Condition: Good

Architectural Form: Ranch

Alterations: No

Style: Modern

Additions: No

Secondary Resources: Garage

## Historical Information

Historic Name: N/A

Assoc. Individuals: N/A

Historical Notes:

# HISTORIC RESOURCE INVENTORY FORM

Parcel ID: 06-08-18-000-053.000-018

Property Name: Dwelling

Date of Construction: 1962

Street Name: 6625 E Co Rd 230 S Whitestown, IN

## SHAARD Structural Survey

SHAARD No. N/A

SHAARD Name: N/A

IHSSI Rating: N/A

## Significance Evaluation

NRHP/State Register Recommended: No Local Designation Recommended: Yes

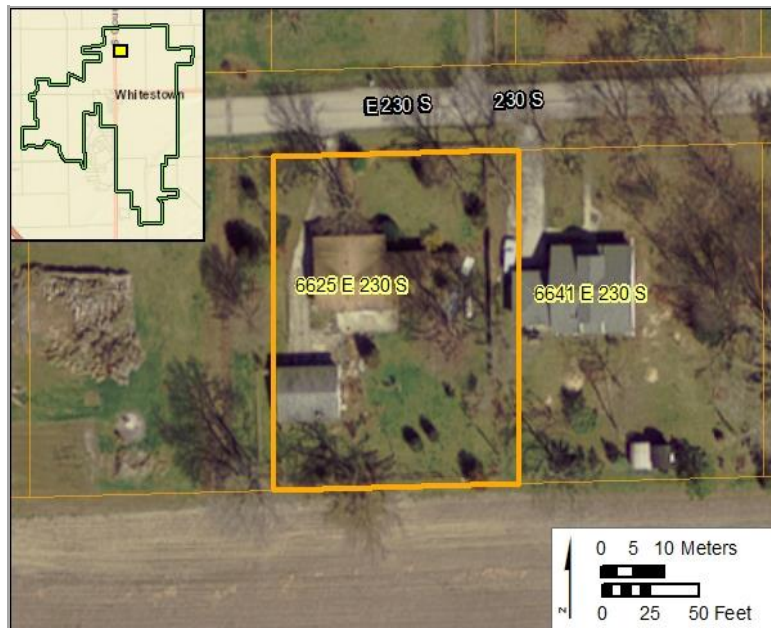
Individual or District: District 5

District Name: Mid-Century Residential (North)

Contributing Status: Contributing

Additional Research Recommended: No

## Aerial



## Survey Data

Survey Date: July 23-25, 2018

Form Date: April 10, 2019

Preparer: Kendal Anderson, Gray & Pape, Inc.

Associated report: Gray & Pape, Inc., Survey of Historic Resources in the Town of Whitestown, Boone County, Indiana, 2019.

# HISTORIC RESOURCE INVENTORY FORM

Parcel ID: 06-08-18-000-059.000-018

Property Name: Dwelling

Date of Construction: 1963

Street Name: 6628 E Co Rd 230 S

Whitestown, IN



Neighborhood: 12501 (Allen Acres)

Acreage: 0.87

Ownership Type: 510

UTM Zone: 16 (NAD 83)

Owner Name: LUTES DOYLE R

Northing: 4428724.90

Owner Address: 6628 E 230 S, WHITESTOWN, IN 46077

Easting: 555983.53

## Description

Current Function: Dwelling

Condition: Good

Architectural Form: Ranch

Alterations: No

Style: Modern

Additions: No

Secondary Resources: Garage

## Historical Information

Historic Name: N/A

Assoc. Individuals: N/A

Historical Notes:



# HISTORIC RESOURCE INVENTORY FORM

Parcel ID: 06-08-18-000-059.000-018

Property Name: Dwelling

Date of Construction: 1963

Street Name: 6628 E Co Rd 230 S Whitestown, IN

## SHAARD Structural Survey

SHAARD No. N/A

SHAARD Name: N/A

IHSSI Rating: N/A

## Significance Evaluation

NRHP/State Register Recommended: No Local Designation Recommended: Yes

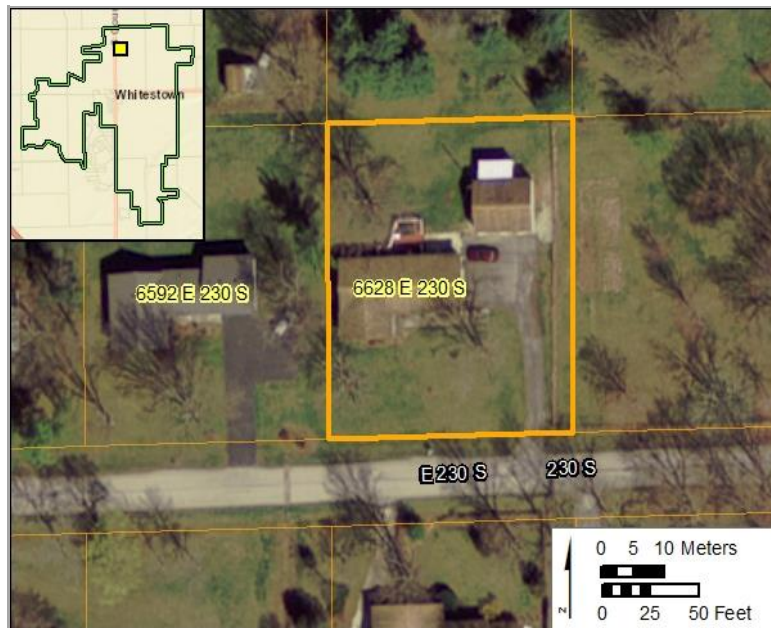
Individual or District: District 5

District Name: Mid-Century Residential (North)

Contributing Status: Contributing

Additional Research Recommended: No

## Aerial



## Survey Data

Survey Date: July 23-25, 2018

Form Date: April 10, 2019

Preparer: Kendal Anderson, Gray & Pape, Inc.

Associated report: Gray & Pape, Inc., Survey of Historic Resources in the Town of Whitestown, Boone County, Indiana, 2019.

# HISTORIC RESOURCE INVENTORY FORM

Parcel ID: 06-08-18-000-057.000-018

Property Name: Dwelling

Date of Construction: 1960

Street Name: 6658 E Co Rd 230 S

Whitestown, IN



Neighborhood: 12501 (Allen Acres)

Acreage: 0.44

Ownership Type: 510

UTM Zone: 16 (NAD 83)

Owner Name: BENTLEY STANLEY ERIC & NICOLIT

Northing: 4428726.96

Owner Address: 6658 EAST 230 SOUTH, WHITESTOWN, IN 46077

Easting: 556060.89

## Description

Current Function: Dwelling

Condition: Good

Architectural Form: Ranch

Alterations: Windows

Style: Modern

Additions: No

Secondary Resources: Garage

## Historical Information

Historic Name: N/A

Assoc. Individuals: N/A

Historical Notes:

# HISTORIC RESOURCE INVENTORY FORM

Parcel ID: 06-08-18-000-057.000-018

Property Name: Dwelling

Date of Construction: 1960

Street Name: 6658 E Co Rd 230 S Whitestown, IN

## SHAARD Structural Survey

SHAARD No. N/A

SHAARD Name: N/A

IHSSI Rating: N/A

## Significance Evaluation

NRHP/State Register Recommended: No Local Designation Recommended: Yes

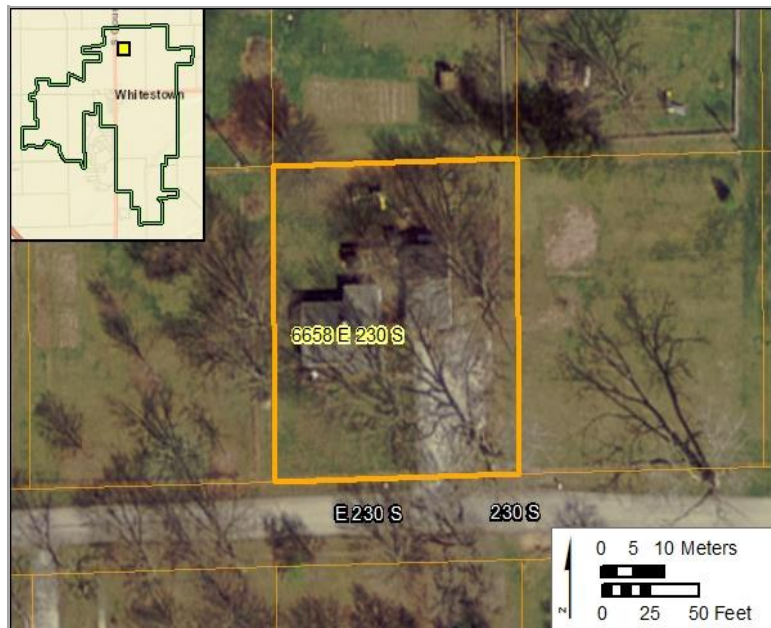
Individual or District: District 5

District Name: Mid-Century Residential (North)

Contributing Status: Contributing

Additional Research Recommended: No

## Aerial



## Survey Data

Survey Date: July 23-25, 2018

Form Date: April 10, 2019

Preparer: Kendal Anderson, Gray & Pape, Inc.

Associated report: Gray & Pape, Inc., Survey of Historic Resources in the Town of Whitestown, Boone County, Indiana, 2019.



# HISTORIC RESOURCE INVENTORY FORM

Parcel ID: 06-08-18-000-050.000-018

Property Name: Dwelling

Date of Construction: 1964

Street Name: 6685 E Co Rd 230 S

Whitestown, IN



Neighborhood: 12501 (Allen Acres)

Acreage: 0.47

Ownership Type: 510

UTM Zone: 16 (NAD 83)

Owner Name: TURBO PROPERTIES LLC

Northing: 4428667.76

Owner Address: 6728 BREEDS HILL DR INDIANAPOLIS, IN 46237

Easting: 556100.16

## Description

Current Function: Dwelling

Condition: Good

Architectural Form: Ranch

Alterations: No

Style: Modern

Additions: No

Secondary Resources: No

## Historical Information

Historic Name: N/A

Assoc. Individuals: N/A

Historical Notes:

# HISTORIC RESOURCE INVENTORY FORM

Parcel ID: 06-08-18-000-050.000-018

Property Name: Dwelling

Date of Construction: 1964

Street Name: 6685 E Co Rd 230 S Whitestown, IN

## SHAARD Structural Survey

SHAARD No. N/A

SHAARD Name: N/A

IHSSI Rating: N/A

## Significance Evaluation

NRHP/State Register Recommended: No Local Designation Recommended: Yes

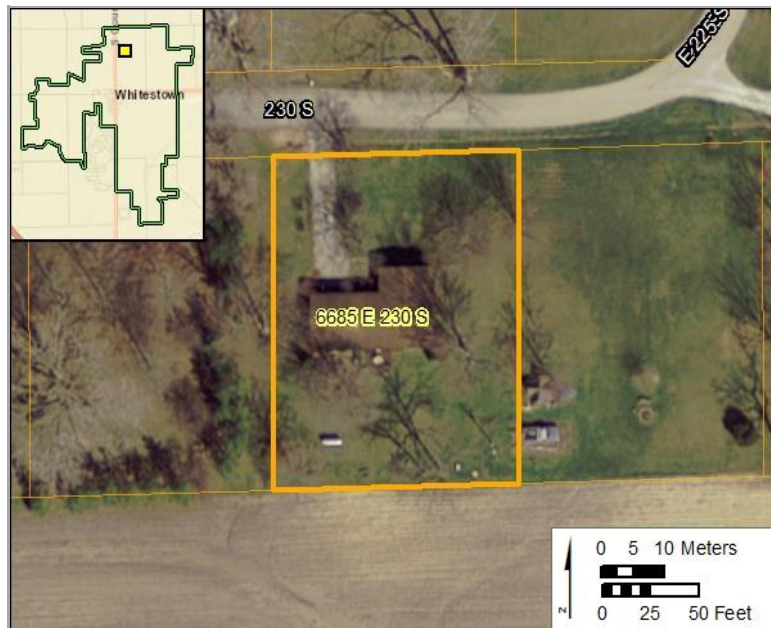
Individual or District: District 5

District Name: Mid-Century Residential (North)

Contributing Status: Contributing

Additional Research Recommended: No

## Aerial



## Survey Data

Survey Date: July 23-25, 2018

Form Date: April 10, 2019

Preparer: Kendal Anderson, Gray & Pape, Inc.

Associated report: Gray & Pape, Inc., Survey of Historic Resources in the Town of Whitestown, Boone County, Indiana, 2019.



# HISTORIC RESOURCE INVENTORY FORM

Parcel ID: 06-07-13-000-009.000-018

Property Name: Dwelling

Date of Construction: 1959

Street Name: 5342 E Co Rd 300 S

Whitestown, IN



Neighborhood: 12500

Acreage: 0.68

Ownership Type: 511

UTM Zone: 16 (NAD 83)

Owner Name: LUDINGTON ERIC P & CHRISTINA A

Northing: 4427645.43

Owner Address: 5342 EAST 300 SOUTH, WHITESTOWN, IN 46075-0000

Easting: 553901.95

## Description

Current Function: Dwelling

Condition: Good

Architectural Form: Ranch

Alterations: Ornamentation

Style: N/A

Additions: No

Secondary Resources: Garage, Shed

## Historical Information

Historic Name: N/A

Assoc. Individuals: N/A

Historical Notes:



# HISTORIC RESOURCE INVENTORY FORM

Parcel ID: 06-07-13-000-009.000-018

Property Name: Dwelling

Date of Construction: 1959

Street Name: 5342 E Co Rd 300 S

Whitestown, IN

## SHAARD Structural Survey

SHAARD No. N/A

SHAARD Name: N/A

IHSSI Rating: N/A

## Significance Evaluation

NRHP/State Register Recommended: No Local Designation Recommended: No

Individual or District: N/A

District Name: N/A

Contributing Status: N/A

Additional Research Recommended: No

## Aerial



## Survey Data

Survey Date: July 23-25, 2018

Form Date: April 10, 2019

Preparer: Kendal Anderson, Gray & Pape, Inc.

Associated report: Gray & Pape, Inc., Survey of Historic Resources in the Town of Whitestown, Boone County, Indiana, 2019.

# HISTORIC RESOURCE INVENTORY FORM

Parcel ID: 06-07-13-000-003.000-018

Property Name: Dwelling

Date of Construction: 1959

Street Name: 5374 E Co Rd 300 S

Whitestown, IN



Neighborhood: 12500

Acreage: 0.69

Ownership Type: 511

UTM Zone: 16 (NAD 83)

Owner Name: TROY JAMES E JR

Northing: 4427645.31

Owner Address: 201 LINVILLE AVE, WHITESTOWN, IN 46052

Easting: 553949.61

## Description

Current Function: Dwelling

Condition: Good

Architectural Form: Ranch

Alterations: Siding, Windows

Style: Modern

Additions: No

Secondary Resources: Garage, Shed

## Historical Information

Historic Name: N/A

Assoc. Individuals: N/A

Historical Notes:

# HISTORIC RESOURCE INVENTORY FORM

Parcel ID: 06-07-13-000-003.000-018

Property Name: Dwelling

Date of Construction: 1959

Street Name: 5374 E Co Rd 300 S Whitestown, IN

## SHAARD Structural Survey

SHAARD No. N/A

SHAARD Name: N/A

IHSSI Rating: N/A

## Significance Evaluation

NRHP/State Register Recommended: No Local Designation Recommended: No

Individual or District: N/A

District Name: N/A

Contributing Status: N/A

Additional Research Recommended: No

## Aerial



## Survey Data

Survey Date: July 23-25, 2018

Form Date: April 10, 2019

Preparer: Kendal Anderson, Gray & Pape, Inc.

Associated report: Gray & Pape, Inc., Survey of Historic Resources in the Town of Whitestown, Boone County, Indiana, 2019.



# HISTORIC RESOURCE INVENTORY FORM

Parcel ID: 06-07-13-000-013.001-018

Property Name: Dwelling

Date of Construction: 1959

Street Name: 5400 E Co Rd 300 S

Whitestown, IN



Neighborhood: 12500

Acreage: 0.69

Ownership Type: 511

UTM Zone: 16 (NAD 83)

Owner Name: HANCOCK RICHARD M

Northing: 4427645.15

Owner Address: 5400 E 300 S, WHITESTOWN, IN 46075

Easting: 554068.30

## Description

Current Function: Dwelling

Condition: Good

Architectural Form: Ranch

Alterations: Siding, Windows

Style: Modern

Additions: No

Secondary Resources: Shed

## Historical Information

Historic Name: N/A

Assoc. Individuals: N/A

Historical Notes:

# HISTORIC RESOURCE INVENTORY FORM

Parcel ID: 06-07-13-000-013.001-018

Property Name: Dwelling

Date of Construction: 1959

Street Name: 5400 E Co Rd 300 S Whitestown, IN

## SHAARD Structural Survey

SHAARD No. N/A

SHAARD Name: N/A

IHSSI Rating: N/A

## Significance Evaluation

NRHP/State Register Recommended: No Local Designation Recommended: No

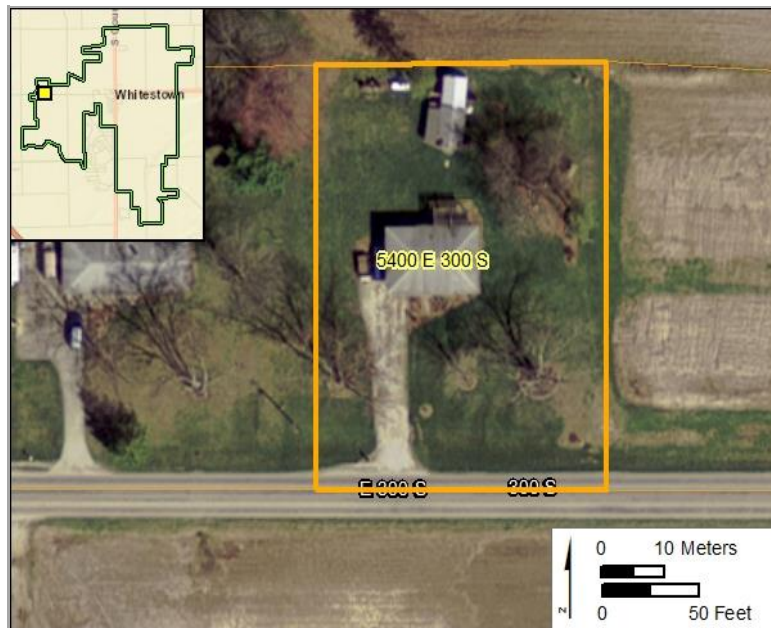
Individual or District: N/A

District Name: N/A

Contributing Status: N/A

Additional Research Recommended: No

## Aerial



## Survey Data

Survey Date: July 23-25, 2018

Form Date: April 10, 2019

Preparer: Kendal Anderson, Gray & Pape, Inc.

Associated report: Gray & Pape, Inc., Survey of Historic Resources in the Town of Whitestown, Boone County, Indiana, 2019.

# HISTORIC RESOURCE INVENTORY FORM

Parcel ID: 06-07-24-000-045.000-018

Property Name: Farm

Date of Construction: 1925

Street Name: 5565 E Co Rd 300 S

Whitestown, IN



Neighborhood: 12500

Acreage: 3.57

Ownership Type: 101

UTM Zone: 16 (NAD 83)

Owner Name: SHELTON SARA J

Northing: 4427526.32

Owner Address: 5565 EAST 300 SOUTH, WHITESTOWN, IN 46075

Easting: 554271.03

## Description

Current Function: Dwelling

Condition: Good

Architectural Form: Bungalow

Alterations: Siding, Windows

Style: Craftsman

Additions: No

Secondary Resources: Outbuildings

## Historical Information

Historic Name: N/A

Assoc. Individuals: N/A

Historical Notes: Former agricultural property.



# HISTORIC RESOURCE INVENTORY FORM

Parcel ID: 06-07-24-000-045.000-018

Property Name: Farm

Date of Construction: 1925

Street Name: 5565 E Co Rd 300 S Whitestown, IN

## SHAARD Structural Survey

SHAARD No. N/A

SHAARD Name: N/A

IHSSI Rating: N/A

## Significance Evaluation

NRHP/State Register Recommended: Yes Local Designation Recommended: Yes

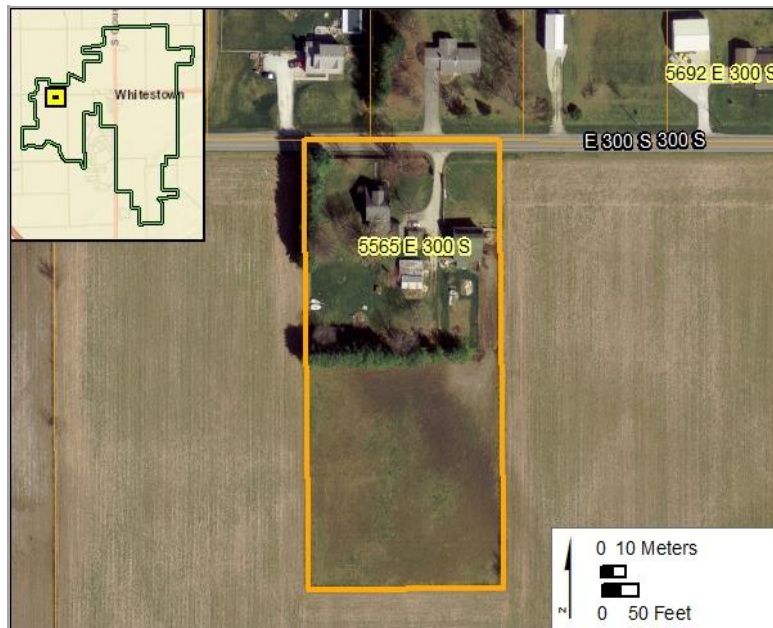
Individual or District: Individual

District Name: N/A

Contributing Status: N/A

Additional Research Recommended: Yes, regarding historical agricultural use.

## Aerial



## Survey Data

Survey Date: July 23-25, 2018

Form Date: April 10, 2019

Preparer: Kendal Anderson, Gray & Pape, Inc.

Associated report: Gray & Pape, Inc., Survey of Historic Resources in the Town of Whitestown, Boone County, Indiana, 2019.

# HISTORIC RESOURCE INVENTORY FORM

Parcel ID: 06-07-24-000-010.000-018

Property Name: Dwelling

Date of Construction: 1963

Street Name: 5733 E Co Rd 300 S

Whitestown, IN



Neighborhood: 12500

Acreage: 1.00

Ownership Type: 510

UTM Zone: 16 (NAD 83)

Owner Name: NELSON JOYCE Y

Northing: 4427592.36

Owner Address: 5733 E 300 S, WHITESTOWN, IN 46077-0000

Easting: 554527.61

## Description

Current Function: Dwelling

Condition: Good

Architectural Form: Ranch

Alterations: No

Style: Modern

Additions: No

Secondary Resources: Shed

## Historical Information

Historic Name: N/A

Assoc. Individuals: N/A

Historical Notes:

# HISTORIC RESOURCE INVENTORY FORM

Parcel ID: 06-07-24-000-010.000-018

Property Name: Dwelling

Date of Construction: 1963

Street Name: 5733 E Co Rd 300 S Whitestown, IN

## SHAARD Structural Survey

SHAARD No. N/A

SHAARD Name: N/A

IHSSI Rating: N/A

## Significance Evaluation

NRHP/State Register Recommended: No Local Designation Recommended: Yes

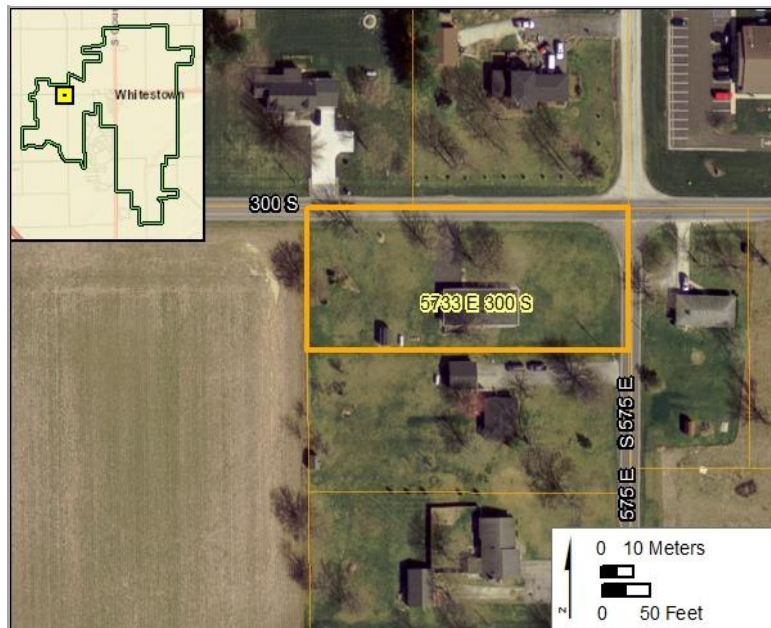
Individual or District: District 4

District Name: Mid-Century Residential (West)

Contributing Status: Contributing

Additional Research Recommended: No

## Aerial



## Survey Data

Survey Date: July 23-25, 2018

Form Date: April 10, 2019

Preparer: Kendal Anderson, Gray & Pape, Inc.

Associated report: Gray & Pape, Inc., Survey of Historic Resources in the Town of Whitestown, Boone County, Indiana, 2019.



# HISTORIC RESOURCE INVENTORY FORM

Parcel ID: 06-07-24-000-008.000-018

Property Name: Dwelling

Date of Construction: 1956

Street Name: 5773 E Co Rd 300 S

Whitestown, IN



Neighborhood: 12500

Acreage: 0.72

Ownership Type: 510

UTM Zone: 16 (NAD 83)

Owner Name: BEAVER ROBERT JR & HOLLY

Northing: 4427575.08

Owner Address: 5773 E 300 S, WHITESTOWN, IN 46075

Easting: 554597.53

## Description

Current Function: Dwelling

Condition: Good

Architectural Form: Ranch

Alterations: No

Style: Modern

Additions: No

Secondary Resources: Shed

## Historical Information

Historic Name: N/A

Assoc. Individuals: N/A

Historical Notes:

# HISTORIC RESOURCE INVENTORY FORM

Parcel ID: 06-07-24-000-008.000-018

Property Name: Dwelling

Date of Construction: 1956

Street Name: 5773 E Co Rd 300 S Whitestown, IN

## SHAARD Structural Survey

SHAARD No. N/A

SHAARD Name: N/A

IHSSI Rating: N/A

## Significance Evaluation

NRHP/State Register Recommended: No Local Designation Recommended: Yes

Individual or District: District 4

District Name: Mid-Century Residential (West)

Contributing Status: Contributing

Additional Research Recommended: No

## Aerial



## Survey Data

Survey Date: July 23-25, 2018

Form Date: April 10, 2019

Preparer: Kendal Anderson, Gray & Pape, Inc.

Associated report: Gray & Pape, Inc., Survey of Historic Resources in the Town of Whitestown, Boone County, Indiana, 2019.

# HISTORIC RESOURCE INVENTORY FORM

Parcel ID: 06-07-24-000-009.000-018

Property Name: Dwelling

Date of Construction: 1957

Street Name: 5827 E Co Rd 300 S

Whitestown, IN



Neighborhood: 12500

Acreage: 1.00

Ownership Type: 510

UTM Zone: 16 (NAD 83)

Owner Name: MCGOVERN JAMES D & CATHLEEN B

Northing: 4427559.90

Owner Address: 5827 E 300 S, WHITESTOWN, IN 46052-0000

Easting: 554673.86

## Description

Current Function: Dwelling

Condition: Good

Architectural Form: Ranch

Alterations: Windows

Style: Modern

Additions: No

Secondary Resources: Shed

## Historical Information

Historic Name: N/A

Assoc. Individuals: N/A

Historical Notes:



# HISTORIC RESOURCE INVENTORY FORM

Parcel ID: 06-07-24-000-009.000-018

Property Name: Dwelling

Date of Construction: 1957

Street Name: 5827 E Co Rd 300 S Whitestown, IN

## SHAARD Structural Survey

SHAARD No. N/A

SHAARD Name: N/A

IHSSI Rating: N/A

## Significance Evaluation

NRHP/State Register Recommended: No Local Designation Recommended: Yes

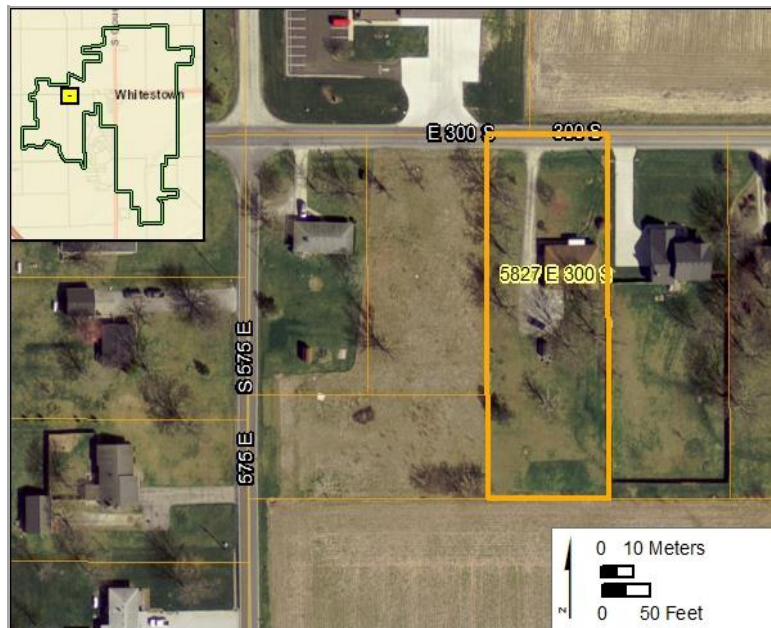
Individual or District: District 4

District Name: Mid-Century Residential (West)

Contributing Status: Contributing

Additional Research Recommended: No

## Aerial



## Survey Data

Survey Date: July 23-25, 2018

Form Date: April 10, 2019

Preparer: Kendal Anderson, Gray & Pape, Inc.

Associated report: Gray & Pape, Inc., Survey of Historic Resources in the Town of Whitestown, Boone County, Indiana, 2019.

# HISTORIC RESOURCE INVENTORY FORM

Parcel ID: 06-07-24-000-014.000-018

Property Name: Dwelling

Date of Construction: 1961

Street Name: 5921 E Co Rd 300 S Whitestown, IN



Neighborhood: 12500

Acreage: 1.00

Ownership Type: 510

UTM Zone: 16 (NAD 83)

Owner Name: FISHEL MICHAEL D & DEBRA L

Northing: 4427559.93

Owner Address: 5921 E 300 S, WHITESTOWN, IN 46075-9596

Easting: 554826.23

## Description

Current Function: Dwelling

Condition: Good

Architectural Form: Split Level

Alterations: No

Style: N/A

Additions: Yes

Secondary Resources: Sheds

## Historical Information

Historic Name: N/A

Assoc. Individuals: N/A

Historical Notes:

# HISTORIC RESOURCE INVENTORY FORM

Parcel ID: 06-07-24-000-014.000-018

Property Name: Dwelling

Date of Construction: 1961

Street Name: 5921 E Co Rd 300 S Whitestown, IN

## SHAARD Structural Survey

SHAARD No. N/A

SHAARD Name: N/A

IHSSI Rating: N/A

## Significance Evaluation

NRHP/State Register Recommended: No Local Designation Recommended: Yes

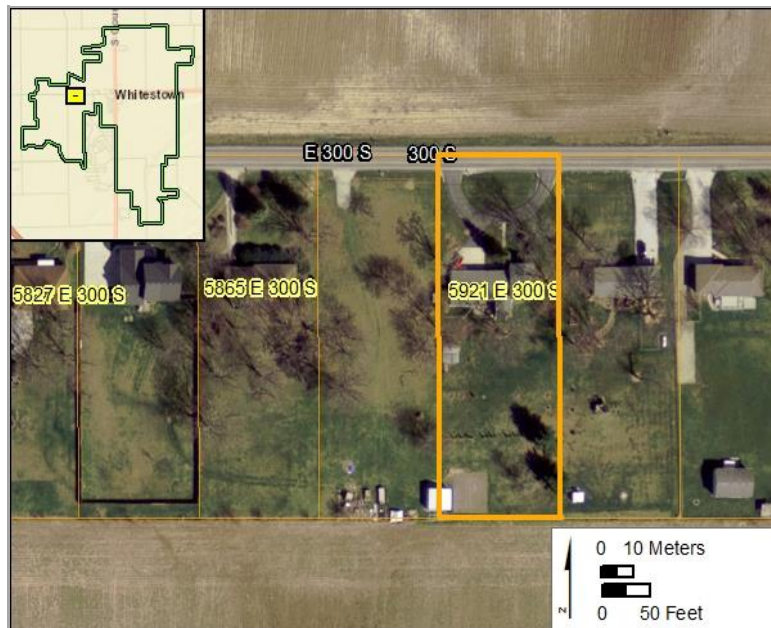
Individual or District: District 4

District Name: Mid-Century Residential (West)

Contributing Status: Contributing

Additional Research Recommended: No

## Aerial



## Survey Data

Survey Date: July 23-25, 2018

Form Date: April 10, 2019

Preparer: Kendal Anderson, Gray & Pape, Inc.

Associated report: Gray & Pape, Inc., Survey of Historic Resources in the Town of Whitestown, Boone County, Indiana, 2019.



# HISTORIC RESOURCE INVENTORY FORM

Parcel ID: 06-07-24-000-015.000-018

Property Name: Dwelling

Date of Construction: 1964

Street Name: 5935 E Co Rd 300 S

Whitestown, IN



Neighborhood: 12500

Acreage: 1.00

Ownership Type: 510

UTM Zone: 16 (NAD 83)

Owner Name: GUYMAN CHRISTOPHER J & JANELL

Northing: 4427559.91

Owner Address: 5935 E 300 S, WHITESTOWN, IN 46075

Easting: 554864.31

## Description

Current Function: Dwelling

Condition: Good

Architectural Form: Ranch

Alterations: Windows

Style: Modern

Additions: No

Secondary Resources: No

## Historical Information

Historic Name: N/A

Assoc. Individuals: N/A

Historical Notes:

# HISTORIC RESOURCE INVENTORY FORM

Parcel ID: 06-07-24-000-015.000-018

Property Name: Dwelling

Date of Construction: 1964

Street Name: 5935 E Co Rd 300 S Whitestown, IN

## SHAARD Structural Survey

SHAARD No. N/A

SHAARD Name: N/A

IHSSI Rating: N/A

## Significance Evaluation

NRHP/State Register Recommended: No Local Designation Recommended: Yes

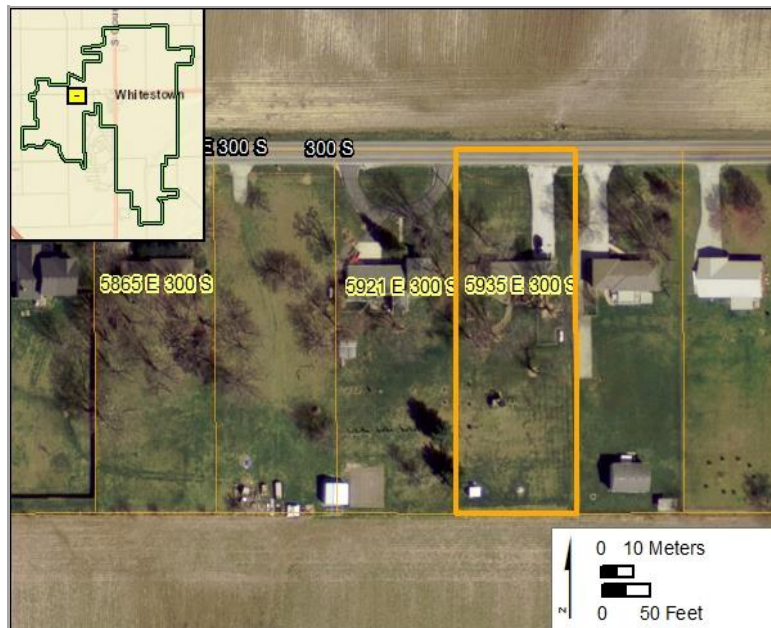
Individual or District: District 4

District Name: Mid-Century Residential (West)

Contributing Status: Contributing

Additional Research Recommended: No

## Aerial



## Survey Data

Survey Date: July 23-25, 2018

Form Date: May 2, 2019

Preparer: Kendal Anderson, Gray & Pape, Inc.

Associated report: Gray & Pape, Inc., Survey of Historic Resources in the Town of Whitestown, Boone County, Indiana, 2019.

# HISTORIC RESOURCE INVENTORY FORM

Parcel ID: 06-07-24-000-016.000-018

Property Name: Dwelling

Date of Construction: 1965

Street Name: 5957 E Co Rd 300 S

Whitestown, IN



Neighborhood: 12500

Acreage: 0.89

Ownership Type: 510

UTM Zone: 16 (NAD 83)

Owner Name: ROSEBOOM SUSAN J TRUSTEE

Northing: 4427559.92

Owner Address: 5957 E 300 S, WHITESTOWN, IN 46033

Easting: 554900.27

## Description

Current Function: Dwelling

Condition: Good

Architectural Form: Ranch

Alterations: Windows

Style: Modern

Additions: No

Secondary Resources: No

## Historical Information

Historic Name: N/A

Assoc. Individuals: N/A

Historical Notes:



# HISTORIC RESOURCE INVENTORY FORM

Parcel ID: 06-07-24-000-016.000-018

Property Name: Dwelling

Date of Construction: 1965

Street Name: 5957 E Co Rd 300 S Whitestown, IN

## SHAARD Structural Survey

SHAARD No. N/A

SHAARD Name: N/A

IHSSI Rating: N/A

## Significance Evaluation

NRHP/State Register Recommended: No Local Designation Recommended: Yes

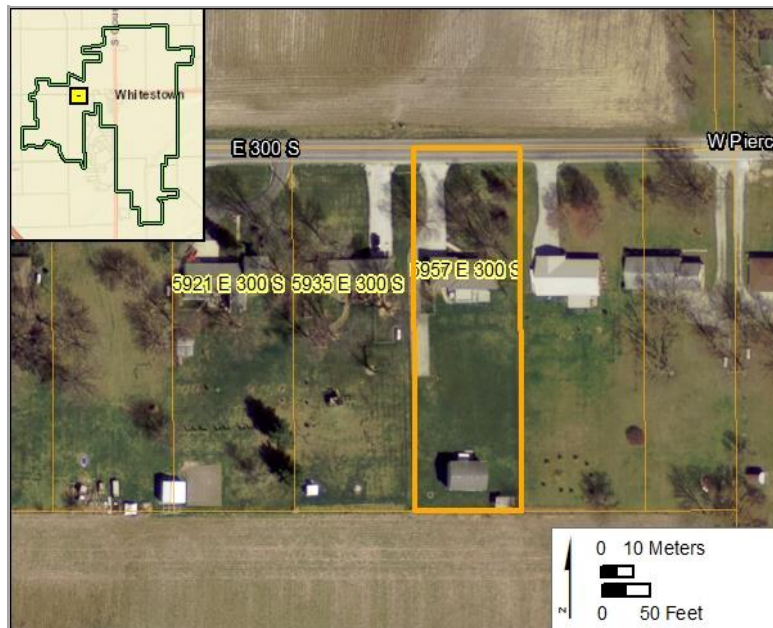
Individual or District: District 4

District Name: Mid-Century Residential (West)

Contributing Status: Contributing

Additional Research Recommended: No

## Aerial



## Survey Data

Survey Date: July 23-25, 2018

Form Date: May 2, 2019

Preparer: Kendal Anderson, Gray & Pape, Inc.

Associated report: Gray & Pape, Inc., Survey of Historic Resources in the Town of Whitestown, Boone County, Indiana, 2019.

# HISTORIC RESOURCE INVENTORY FORM

Parcel ID: 06-07-24-000-012.000-018

Property Name: Dwelling

Date of Construction: 1968

Street Name: 5975 E Co Rd 300 S

Whitestown, IN



Neighborhood: 12500

Acreage: 0.89

Ownership Type: 510

UTM Zone: 16 (NAD 83)

Owner Name: WEST JANICE M

Northing: 4427560.00

Owner Address: PO BOX 7, WHITESTOWN, IN 46077-0000

Easting: 554936.65

## Description

Current Function: Dwelling

Condition: Good

Architectural Form: Ranch

Alterations: Roofing

Style: Modern

Additions: No

Secondary Resources: No

## Historical Information

Historic Name: N/A

Assoc. Individuals: N/A

Historical Notes:

# HISTORIC RESOURCE INVENTORY FORM

Parcel ID: 06-07-24-000-012.000-018

Property Name: Dwelling

Date of Construction: 1968

Street Name: 5975 E Co Rd 300 S Whitestown, IN

## SHAARD Structural Survey

SHAARD No. N/A

SHAARD Name: N/A

IHSSI Rating: N/A

## Significance Evaluation

NRHP/State Register Recommended: No Local Designation Recommended: Yes

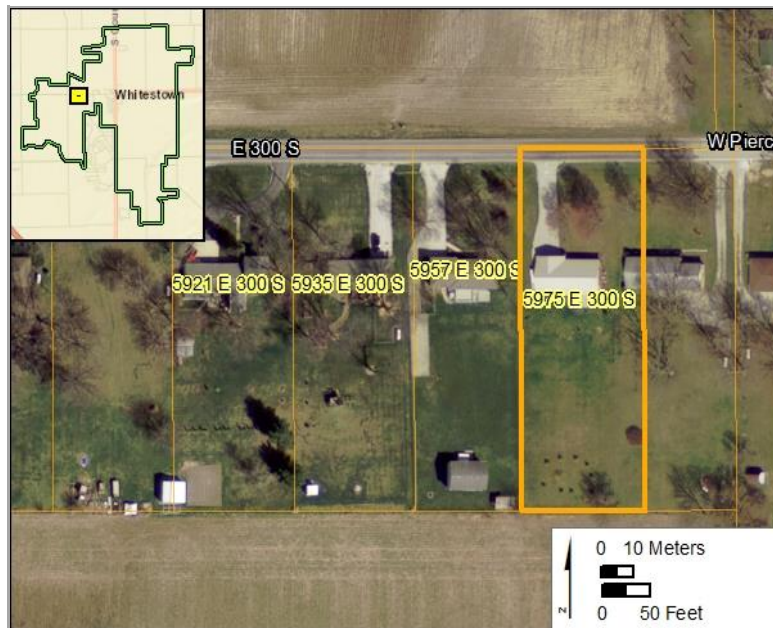
Individual or District: District 4

District Name: Mid-Century Residential (West)

Contributing Status: Contributing

Additional Research Recommended: No

## Aerial



## Survey Data

Survey Date: July 23-25, 2018

Form Date: May 2, 2019

Preparer: Kendal Anderson, Gray & Pape, Inc.

Associated report: Gray & Pape, Inc., Survey of Historic Resources in the Town of Whitestown, Boone County, Indiana, 2019.



# HISTORIC RESOURCE INVENTORY FORM

Parcel ID: 06-07-24-000-012.000-018

Property Name: Dwelling

Date of Construction: 1965

Street Name: 5993 E Co Rd 300 S

Whitestown, IN



Neighborhood: 12500

Acreage: 0.89

Ownership Type: 510

UTM Zone: 16 (NAD 83)

Owner Name: BECKHAM LEATHEL & DELMA JEAN

Northing: 4427560.09

Owner Address: 5993 E 300 S, WHITESTOWN, IN 46075

Easting: 554970.60

## Description

Current Function: Dwelling

Condition: Good

Architectural Form: Ranch

Alterations: No

Style: Modern

Additions: No

Secondary Resources: Shed

## Historical Information

Historic Name: N/A

Assoc. Individuals: N/A

Historical Notes:

# HISTORIC RESOURCE INVENTORY FORM

Parcel ID: 06-07-24-000-012.000-018

Property Name: Dwelling

Date of Construction: 1965

Street Name: 5993 E Co Rd 300 S Whitestown, IN

## SHAARD Structural Survey

SHAARD No. N/A

SHAARD Name: N/A

IHSSI Rating: N/A

## Significance Evaluation

NRHP/State Register Recommended: No Local Designation Recommended: Yes

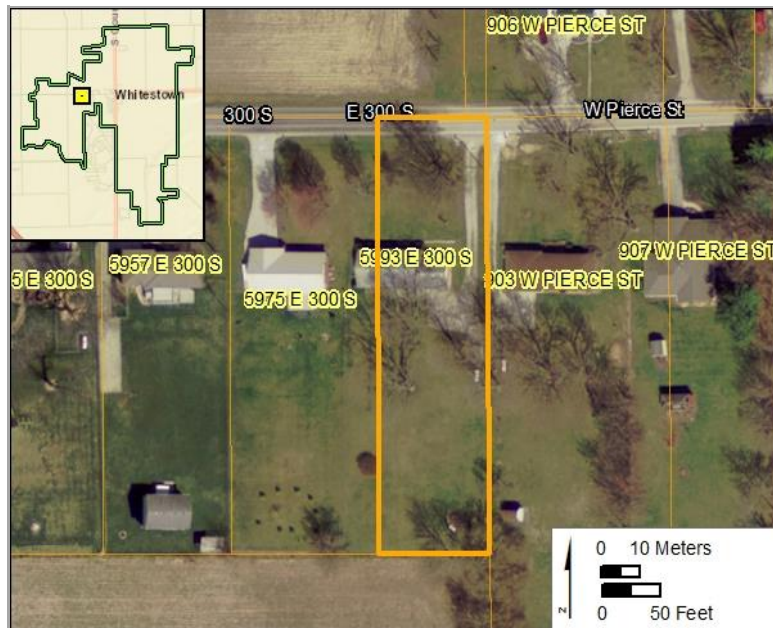
Individual or District: District 4

District Name: Mid-Century Residential (West)

Contributing Status: Contributing

Additional Research Recommended: No

## Aerial



## Survey Data

Survey Date: July 23-25, 2018

Form Date: May 2, 2019

Preparer: Kendal Anderson, Gray & Pape, Inc.

Associated report: Gray & Pape, Inc., Survey of Historic Resources in the Town of Whitestown, Boone County, Indiana, 2019.

# HISTORIC RESOURCE INVENTORY FORM

Parcel ID: 06-08-18-000-006.000-033

Property Name: Dwelling

Date of Construction: 1958

Street Name: 6920 E Co Rd 300 S

Whitestown, IN



Neighborhood: 12500

Acreage: 3.29

Ownership Type: 511

UTM Zone: 16 (NAD 83)

Owner Name: COFFEY JOEL G & AMANDA R

Northing: 4427729.01

Owner Address: 6920 E 300 S, WHITESTOWN, IN 46052

Easting: 556443.81

## Description

Current Function: Dwelling

Condition: Good

Architectural Form: Split Level

Alterations: Windows

Style: Modern

Additions: No

Secondary Resources: No

## Historical Information

Historic Name: N/A

Assoc. Individuals: N/A

Historical Notes:



# HISTORIC RESOURCE INVENTORY FORM

Parcel ID: 06-08-18-000-006.000-033

Property Name: Dwelling

Date of Construction: 1958

Street Name: 6920 E Co Rd 300 S Whitestown, IN

## SHAARD Structural Survey

SHAARD No. N/A

SHAARD Name: N/A

IHSSI Rating: N/A

## Significance Evaluation

NRHP/State Register Recommended: No Local Designation Recommended: No

Individual or District: N/A

District Name: N/A

Contributing Status: N/A

Additional Research Recommended: No

## Aerial



## Survey Data

Survey Date: July 23-25, 2018

Form Date: May 2, 2019

Preparer: Kendal Anderson, Gray & Pape, Inc.

Associated report: Gray & Pape, Inc., Survey of Historic Resources in the Town of Whitestown, Boone County, Indiana, 2019.

# HISTORIC RESOURCE INVENTORY FORM

Parcel ID: 06-08-18-000-001.000-033

Property Name: Dwelling

Date of Construction: 1958

Street Name: 6958 E Co Rd 300 S Whitestown, IN



Neighborhood: 12500

Acreage: 0.68

Ownership Type: 511

UTM Zone: 16 (NAD 83)

Owner Name: HUSE JAMES E JR & JACKIE J

Northing: 4427693.72

Owner Address: 6958 E 300 S, WHITESTOWN, IN 46077-0000

Easting: 556556.99

## Description

Current Function: Dwelling

Condition: Good

Architectural Form: Ranch

Alterations: Windows

Style: Modern

Additions: No

Secondary Resources: Shed

## Historical Information

Historic Name: N/A

Assoc. Individuals: N/A

Historical Notes:

# HISTORIC RESOURCE INVENTORY FORM

Parcel ID: 06-08-18-000-001.000-033

Property Name: Dwelling

Date of Construction: 1958

Street Name: 6958 E Co Rd 300 S Whitestown, IN

## SHAARD Structural Survey

SHAARD No. N/A

SHAARD Name: N/A

IHSSI Rating: N/A

## Significance Evaluation

NRHP/State Register Recommended: No Local Designation Recommended: No

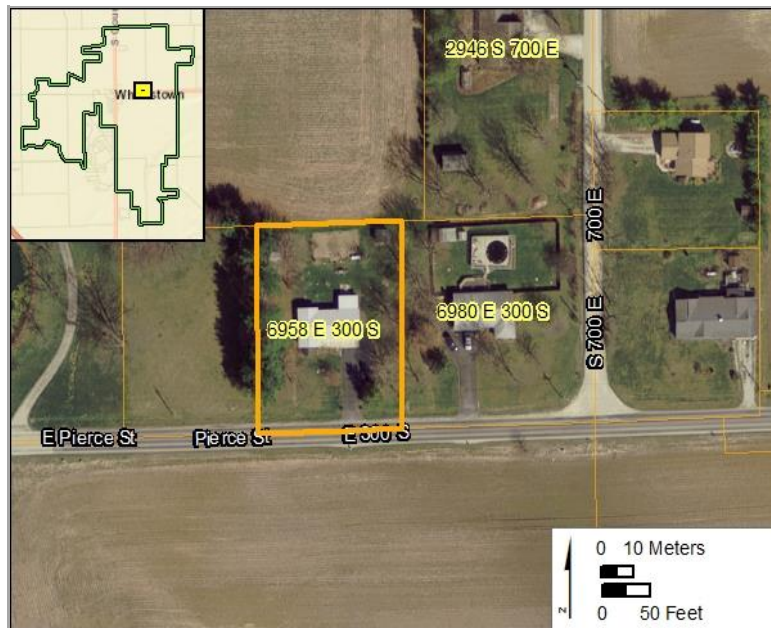
Individual or District: N/A

District Name: N/A

Contributing Status: N/A

Additional Research Recommended: No

## Aerial



## Survey Data

Survey Date: July 23-25, 2018

Form Date: May 2, 2019

Preparer: Kendal Anderson, Gray & Pape, Inc.

Associated report: Gray & Pape, Inc., Survey of Historic Resources in the Town of Whitestown, Boone County, Indiana, 2019.



# HISTORIC RESOURCE INVENTORY FORM

Parcel ID: 06-08-18-000-002.000-033

Property Name: Dwelling

Date of Construction: 1965

Street Name: 6980 E Co Rd 300 S

Whitestown, IN



Neighborhood: 12500

Acreage: 0.92

Ownership Type: 511

UTM Zone: 16 (NAD 83)

Owner Name: CRIPE JAMES L JR & ANGELA D

Northing: 4427695.30

Owner Address: 6980 E 300 S, WHITESTOWN, IN 46075-9600

Easting: 556610.29

## Description

Current Function: Dwelling

Condition: Good

Architectural Form: Ranch

Alterations: Windows

Style: Modern

Additions: No

Secondary Resources: Pool, Sheds

## Historical Information

Historic Name: N/A

Assoc. Individuals: N/A

Historical Notes:

# HISTORIC RESOURCE INVENTORY FORM

Parcel ID: 06-08-18-000-002.000-033

Property Name: Dwelling

Date of Construction: 1965

Street Name: 6980 E Co Rd 300 S Whitestown, IN

## SHAARD Structural Survey

SHAARD No. N/A

SHAARD Name: N/A

IHSSI Rating: N/A

## Significance Evaluation

NRHP/State Register Recommended: No Local Designation Recommended: No

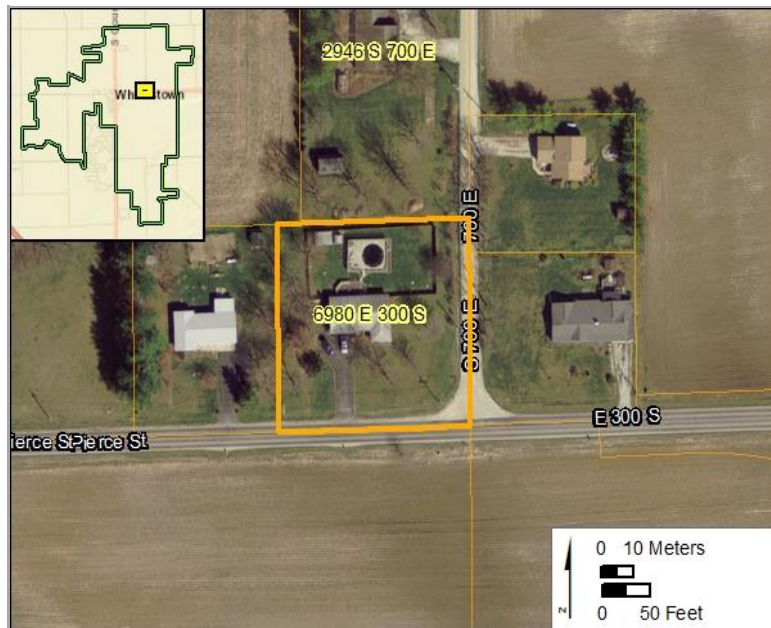
Individual or District: N/A

District Name: N/A

Contributing Status: N/A

Additional Research Recommended: No

## Aerial



## Survey Data

Survey Date: July 23-25, 2018

Form Date: May 2, 2019

Preparer: Kendal Anderson, Gray & Pape, Inc.

Associated report: Gray & Pape, Inc., Survey of Historic Resources in the Town of Whitestown, Boone County, Indiana, 2019.

# HISTORIC RESOURCE INVENTORY FORM

Parcel ID: 06-08-17-000-002.000-018

Property Name: Farm

Date of Construction: 1905, ca.

Street Name: 7116 E Co Rd 300 S

Whitestown, IN



Neighborhood: 12500

Acreage: 0.34

Ownership Type: 511

UTM Zone: 16 (NAD 83)

Owner Name: COLLIER CHRISTIE L

Northing: 4427693.54

Owner Address: 7116 E 300 S, WHITESTOWN, IN 46077

Easting: 556813.31

## Description

Current Function: Dwelling

Condition: Good

Architectural Form: Front Gable

Alterations: Siding, Windows

Style: N/A

Additions: Garage

Secondary Resources: No

## Historical Information

Historic Name: N/A

Assoc. Individuals: N/A

Historical Notes: Former agricultural property. Original agricultural buildings now on adjacent parcel (7248).



# HISTORIC RESOURCE INVENTORY FORM

Parcel ID: 06-08-17-000-002.000-018

Property Name: Farm

Date of Construction: 1905, ca.

Street Name: 7116 E Co Rd 300 S Whitestown, IN

## SHAARD Structural Survey

SHAARD No. N/A

SHAARD Name: N/A

IHSSI Rating: N/A

## Significance Evaluation

NRHP/State Register Recommended: No Local Designation Recommended: Yes

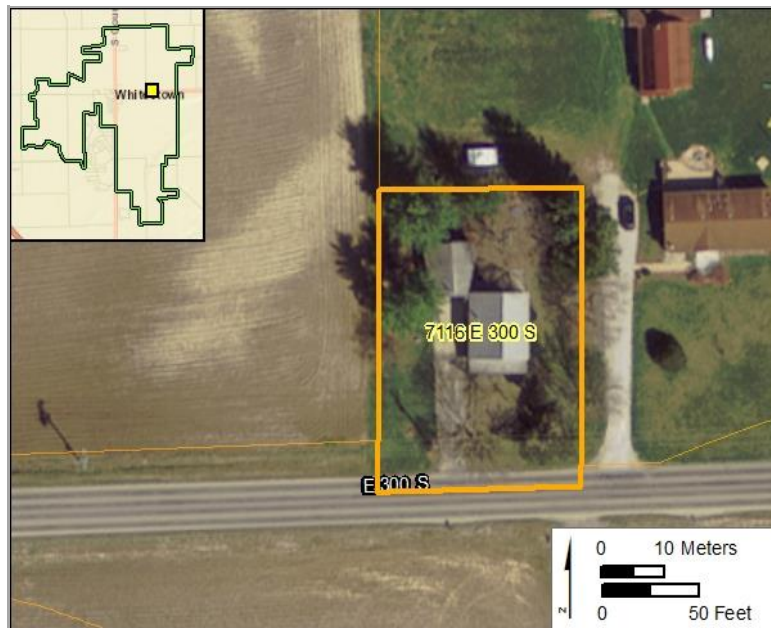
Individual or District: Individual

District Name: N/A

Contributing Status: N/A

Additional Research Recommended: Yes, regarding historical agricultural use.

## Aerial



## Survey Data

Survey Date: July 23-25, 2018

Form Date: May 2, 2019

Preparer: Kendal Anderson, Gray & Pape, Inc.

Associated report: Gray & Pape, Inc., Survey of Historic Resources in the Town of Whitestown, Boone County, Indiana, 2019.

# HISTORIC RESOURCE INVENTORY FORM

Parcel ID: 06-08-19-000-001.083-019

Property Name: Bel-Mar Products Corp.

Date of Construction: 1923

Street Name: 65 E Pierce St Whitestown, IN



Neighborhood: 18400

Acreage: 0.18

Ownership Type: 340

UTM Zone: 16 (NAD 83)

Owner Name: ELROD ROBERT G & STEVEN Q

Northing: 4427621.48

Owner Address: 5329 S EMERSON AVE STE C, INDIANAPOLIS , IN 46075

Easting: 555892.14

## Description

Current Function: Commercial

Condition: Fair

Architectural Form: N/A

Alterations: No

Style: Moderne

Additions: No

Secondary Resources: No

## Historical Information

Historic Name: Bel-Mar Products Corp.

Assoc. Individuals: Elrod

Historical Notes: Outstanding example of early 20th-century commercial building. Historically associated with 85 E. Pierce Street.

# HISTORIC RESOURCE INVENTORY FORM

Parcel ID: 06-08-19-000-001.083-019

Property Name: Bel-Mar Products Corp.

Date of Construction: 1923

Street Name: 65 E Pierce St Whitestown, IN

## SHAARD Structural Survey

SHAARD No. N/A

SHAARD Name: N/A

IHSSI Rating: N/A

## Significance Evaluation

NRHP/State Register Recommended: Yes Local Designation Recommended: Yes

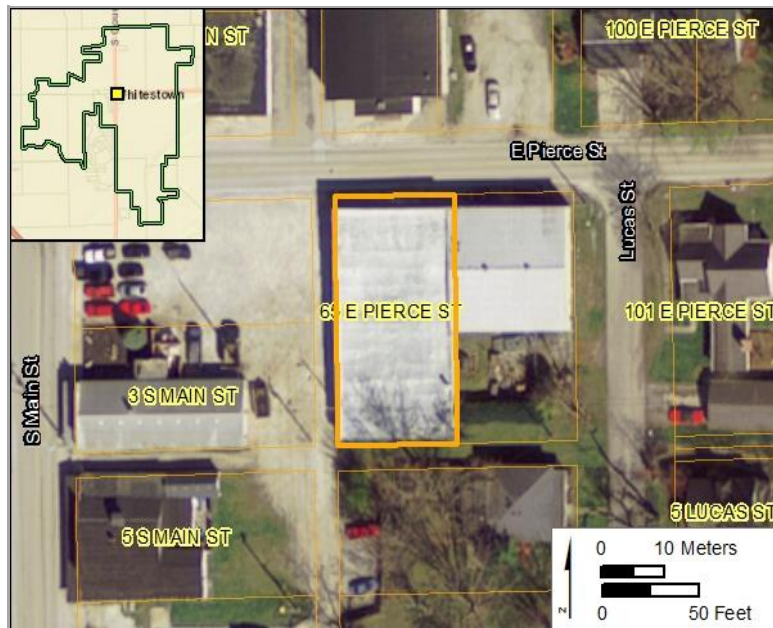
Individual or District: Individual; District 2

District Name: Residential (North of Former Railroad Corridor)

Contributing Status: Contributing

Additional Research Recommended: Yes, regarding historical commercial use.

## Aerial



## Survey Data

Survey Date: July 23-25, 2018

Form Date: May 2, 2019

Preparer: Kendal Anderson, Gray & Pape, Inc.

Associated report: Gray & Pape, Inc., Survey of Historic Resources in the Town of Whitestown, Boone County, Indiana, 2019.



# HISTORIC RESOURCE INVENTORY FORM

Parcel ID: 06-08-18-000-001.009-019

Property Name: Gymnasium

Date of Construction: 1928

Street Name: 86 E Pierce St

Whitestown, IN



Neighborhood: 18400

Acreage: 0.17

Ownership Type: 018

UTM Zone: 16 (NAD 83)

Owner Name: KEEKER RANDALL S

Northing: 4427667.37

Owner Address: 8556 E 300 S, ZIONSVILLE, IN 46077

Easting: 555889.49

## Description

Current Function: Commercial

Condition: Good

Architectural Form: N/A

Alterations: Siding, Windows

Style: N/A

Additions: No

Secondary Resources: No

## Historical Information

Historic Name: N/A

Assoc. Individuals: Leathel Beckham; Noah Byrkett

Historical Notes: Built as a gymnasium; roller skating rink in the 1940s and 1950s.

# HISTORIC RESOURCE INVENTORY FORM

Parcel ID: 06-08-18-000-001.009-019

Property Name: Gymnasium

Date of Construction: 1928

Street Name: 86 E Pierce St

Whitestown, IN

## SHAARD Structural Survey

SHAARD No. N/A

SHAARD Name: N/A

IHSSI Rating: N/A

## Significance Evaluation

NRHP/State Register Recommended: No Local Designation Recommended: Yes

Individual or District: Individual; District 2

District Name: Residential (North of Former Railroad Corridor)

Contributing Status: Contributing

Additional Research Recommended: Yes, to explore historical significance as a local landmark.

## Aerial



## Survey Data

Survey Date: July 23-25, 2018

Form Date: May 3, 2019

Preparer: Kendal Anderson, Gray & Pape, Inc.

Associated report: Gray & Pape, Inc., Survey of Historic Resources in the Town of Whitestown, Boone County, Indiana, 2019.

# HISTORIC RESOURCE INVENTORY FORM

Parcel ID: 06-08-19-000-001.078-019

Property Name: Dwelling

Date of Construction: 1890, ca.

Street Name: 101 E Pierce St

Whitestown, IN



Neighborhood: 18515

Acreage: 0.18

Ownership Type: 510

UTM Zone: 16 (NAD 83)

Owner Name: SOVE KEITH A

Northing: 4427603.85

Owner Address: P O BOX 107, ZIONSVILLE, IN 46075

Easting: 555945.53

## Description

Current Function: Dwelling

Condition: Good

Architectural Form: N/A

Alterations: Siding, Windows

Style: N/A

Additions: Yes

Secondary Resources: Garages

## Historical Information

Historic Name: N/A

Assoc. Individuals: N/A

Historical Notes:



# HISTORIC RESOURCE INVENTORY FORM

Parcel ID: 06-08-19-000-001.078-019

Property Name: Dwelling

Date of Construction: 1890, ca.

Street Name: 101 E Pierce St

Whitestown, IN

## SHAARD Structural Survey

SHAARD No. N/A

SHAARD Name: N/A

IHSSI Rating: N/A

## Significance Evaluation

NRHP/State Register Recommended: No Local Designation Recommended: Yes

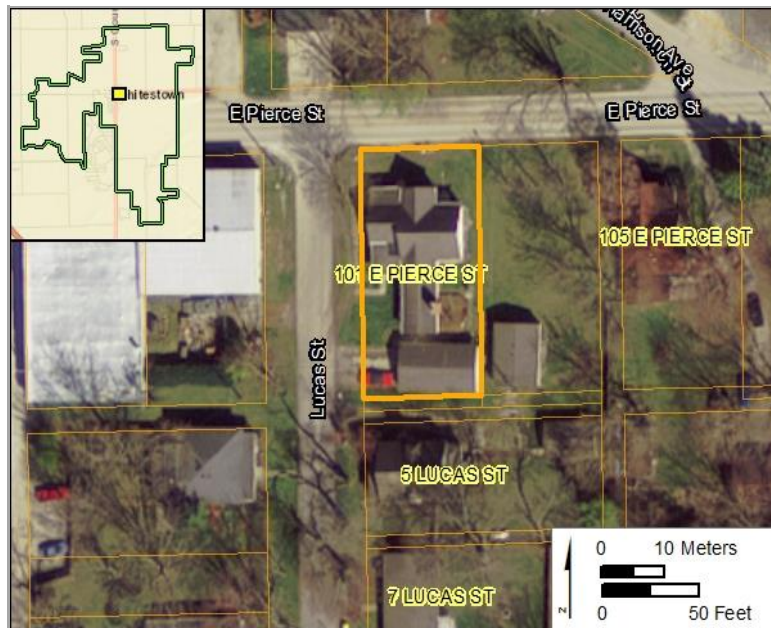
Individual or District: District 2

District Name: Residential (North of Former Railroad Corridor)

Contributing Status: Contributing

Additional Research Recommended: No

## Aerial



## Survey Data

Survey Date: July 23-25, 2018

Form Date: May 3, 2019

Preparer: Kendal Anderson, Gray & Pape, Inc.

Associated report: Gray & Pape, Inc., Survey of Historic Resources in the Town of Whitestown, Boone County, Indiana, 2019.

# HISTORIC RESOURCE INVENTORY FORM

Parcel ID: 06-08-18-000-001.013-019

Property Name: Walter Sinclair House

Date of Construction: 1905, ca.

Street Name: 104 E Pierce St Whitestown, IN



Neighborhood: 18501

Acreage: 0.62

Ownership Type: 510

UTM Zone: 16 (NAD 83)

Owner Name: YEADON BRUCE & CINDY L

Northing: 4427680.94

Owner Address: 104 E PIERCE ST, WHITESTOWN, IN 46075

Easting: 556007.25

## Description

Current Function: Dwelling

Condition: Good

Architectural Form: Foursquare

Alterations: Windows

Style: Italian Renaissance

Additions: No

Secondary Resources: Garage

## Historical Information

Historic Name: Walter Sinclair House

Assoc. Individuals: Walter Sinclair

Historical Notes: Intact example of an American foursquare. See "Whitestown Indiana History" at <http://whitestownhistory.com/buildings--homes.html>.

# HISTORIC RESOURCE INVENTORY FORM

Parcel ID: 06-08-18-000-001.013-019

Property Name: Walter Sinclair House

Date of Construction: 1905, ca.

Street Name: 104 E Pierce St Whitestown, IN

## SHAARD Structural Survey

SHAARD No. 011-699-36003

SHAARD Name: House

IHSSI Rating: Notable

## Significance Evaluation

NRHP/State Register Recommended: Yes Local Designation Recommended: Yes

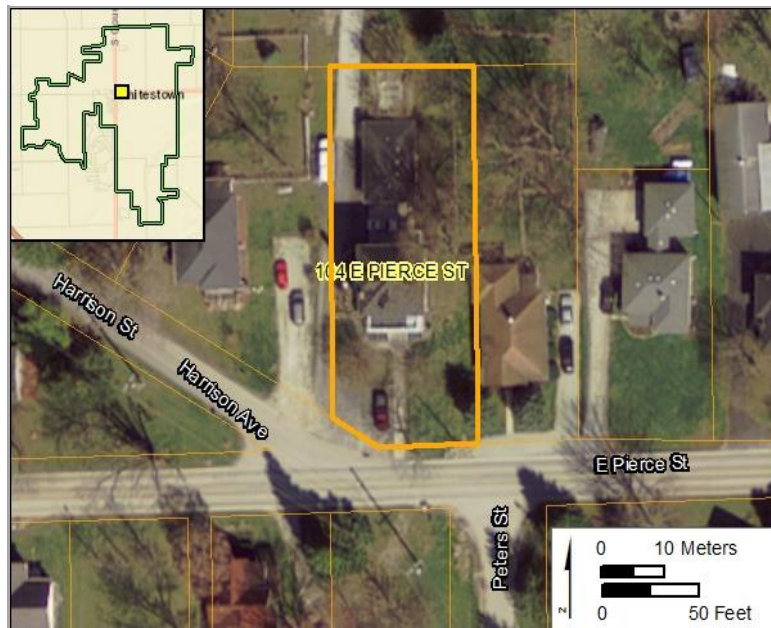
Individual or District: Individual; District 2

District Name: Residential (North of Former Railroad Corridor)

Contributing Status: Contributing

Additional Research Recommended: Yes, to support architectural significance.

## Aerial



## Survey Data

Survey Date: July 23-25, 2018

Form Date: May 3, 2019

Preparer: Kendal Anderson, Gray & Pape, Inc.

Associated report: Gray & Pape, Inc., Survey of Historic Resources in the Town of Whitestown, Boone County, Indiana, 2019.



# HISTORIC RESOURCE INVENTORY FORM

Parcel ID: 06-08-19-000-001.061-019

Property Name: Dwelling

Date of Construction: 1908

Street Name: 105 E Pierce St

Whitestown, IN



Neighborhood: 18515

Acreage: 0.77

Ownership Type: 510

UTM Zone: 16 (NAD 83)

Owner Name: STUDER ANDY A III & TINA

Northing: 4427575.27

Owner Address: 105 E PIERCE ST, WHITESTOWN, IN 46077

Easting: 555996.57

## Description

Current Function: Dwelling

Condition: Fair

Architectural Form: L Plan

Alterations: Siding, Windows, Porch

Style: N/A

Additions: No

Secondary Resources: Garage

## Historical Information

Historic Name: N/A

Assoc. Individuals: N/A

Historical Notes:

# HISTORIC RESOURCE INVENTORY FORM

Parcel ID: 06-08-19-000-001.061-019

Property Name: Dwelling

Date of Construction: 1908

Street Name: 105 E Pierce St

Whitestown, IN

## SHAARD Structural Survey

SHAARD No. N/A

SHAARD Name: N/A

IHSSI Rating: N/A

## Significance Evaluation

NRHP/State Register Recommended: No Local Designation Recommended: Yes

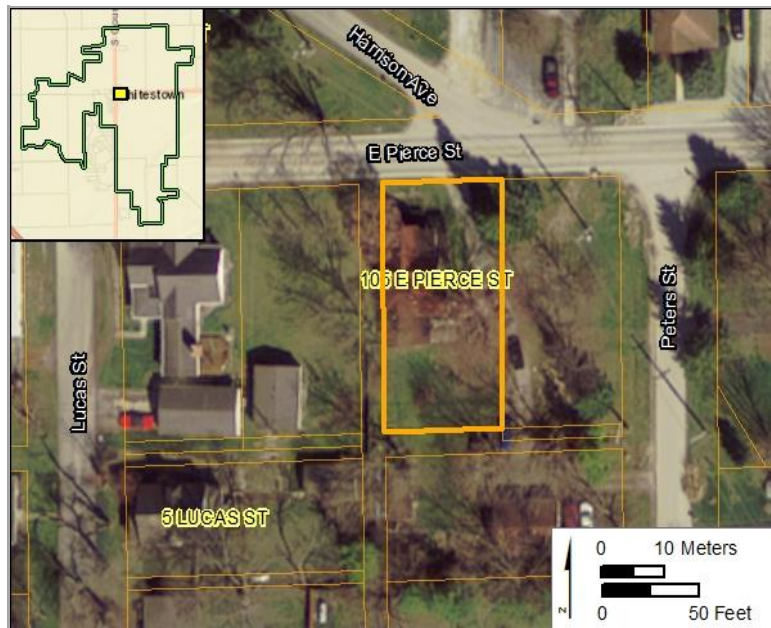
Individual or District: District 2

District Name: Residential (North of Former Railroad Corridor)

Contributing Status: Contributing

Additional Research Recommended: No

## Aerial



## Survey Data

Survey Date: July 23-25, 2018

Form Date: May 3, 2019

Preparer: Kendal Anderson, Gray & Pape, Inc.

Associated report: Gray & Pape, Inc., Survey of Historic Resources in the Town of Whitestown, Boone County, Indiana, 2019.

# HISTORIC RESOURCE INVENTORY FORM

Parcel ID: 06-08-18-000-012.000-019

Property Name: Dwelling

Date of Construction: 1901

Street Name: 202 E Pierce St

Whitestown, IN



Neighborhood: 18501

Acreage: 0.23

Ownership Type: 511

UTM Zone: 16 (NAD 83)

Owner Name: RIDDLE MORRIS W

Northing: 4427673.44

Owner Address: 5946 GARDEN GATE WAY, CARMEL, IN 46075

Easting: 556045.29

## Description

Current Function: Dwelling

Condition: Good

Architectural Form: N/A

Alterations: Siding, Windows

Style: N/A

Additions: Yes

Secondary Resources: No

## Historical Information

Historic Name: N/A

Assoc. Individuals: N/A

Historical Notes:



# HISTORIC RESOURCE INVENTORY FORM

Parcel ID: 06-08-18-000-012.000-019

Property Name: Dwelling

Date of Construction: 1901

Street Name: 202 E Pierce St

Whitestown, IN

## SHAARD Structural Survey

SHAARD No. N/A

SHAARD Name: N/A

IHSSI Rating: N/A

## Significance Evaluation

NRHP/State Register Recommended: No Local Designation Recommended: Yes

Individual or District: District 2

District Name: Residential (North of Former Railroad Corridor)

Contributing Status: Contributing

Additional Research Recommended: No

## Aerial



## Survey Data

Survey Date: July 23-25, 2018

Form Date: May 3, 2019

Preparer: Kendal Anderson, Gray & Pape, Inc.

Associated report: Gray & Pape, Inc., Survey of Historic Resources in the Town of Whitestown, Boone County, Indiana, 2019.

# HISTORIC RESOURCE INVENTORY FORM

Parcel ID: 06-08-18-000-001.018-019

Property Name: Dwelling

Date of Construction: 1912

Street Name: 206 E Pierce St

Whitestown, IN



Neighborhood: 18500

Acreage: 0.41

Ownership Type: 511

UTM Zone: 16 (NAD 83)

Owner Name: GRAVES RUSSELL GENE

Northing: 4427689.53

Owner Address: 206 E PIERCE ST, WHITESTOWN, IN 46075-0000

Easting: 556067.09

## Description

Current Function: Dwelling

Condition: Good

Architectural Form: N/A

Alterations: Siding, Windows, Porch

Style: N/A

Additions: No

Secondary Resources: Garage

## Historical Information

Historic Name: N/A

Assoc. Individuals: N/A

Historical Notes:

# HISTORIC RESOURCE INVENTORY FORM

Parcel ID: 06-08-18-000-001.018-019

Property Name: Dwelling

Date of Construction: 1912

Street Name: 206 E Pierce St

Whitestown, IN

## SHAARD Structural Survey

SHAARD No. N/A

SHAARD Name: N/A

IHSSI Rating: N/A

## Significance Evaluation

NRHP/State Register Recommended: No Local Designation Recommended: Yes

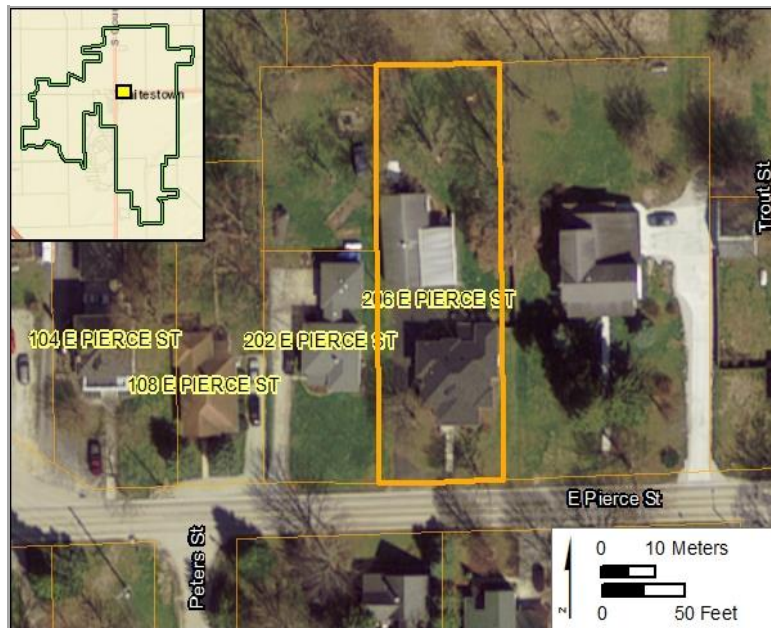
Individual or District: District 2

District Name: Residential (North of Former Railroad Corridor)

Contributing Status: Contributing

Additional Research Recommended: No

## Aerial



## Survey Data

Survey Date: July 23-25, 2018

Form Date: May 3, 2019

Preparer: Kendal Anderson, Gray & Pape, Inc.

Associated report: Gray & Pape, Inc., Survey of Historic Resources in the Town of Whitestown, Boone County, Indiana, 2019.



# HISTORIC RESOURCE INVENTORY FORM

Parcel ID: 06-08-18-000-001.017-019

Property Name: John Newton Stark House

Date of Construction: 1870, ca.

Street Name: 208 E Pierce St Whitestown, IN



Neighborhood: 18500

Acreage: 0.77

Ownership Type: 511

UTM Zone: 16 (NAD 83)

Owner Name: CORNWELL WAYNE & LINDA

Northing: 4427690.61

Owner Address: 208 E PIERCE ST, WHITESTOWN, IN 46077

Easting: 556097.72

## Description

Current Function: Dwelling

Condition: Good

Architectural Form: L Plan

Alterations: Siding, Windows, Porch

Style: N/A

Additions: Yes

Secondary Resources: No

## Historical Information

Historic Name: N/A

Assoc. Individuals: Lemuel White; John Newton Stark; Wayne Cornwell; Janice West

Historical Notes: See "Whitestown Indiana History" at <http://whitestownhistory.com/buildings--homes.html>.

# HISTORIC RESOURCE INVENTORY FORM

Parcel ID: 06-08-18-000-001.017-019

Property Name: John Newton Stark House

Date of Construction: 1870, ca.

Street Name: 208 E Pierce St Whitestown, IN

## SHAARD Structural Survey

SHAARD No. 011-699-36002

SHAARD Name: House

IHSSI Rating: Notable

## Significance Evaluation

NRHP/State Register Recommended: No Local Designation Recommended: Yes

Individual or District: District 2

District Name: Residential (North of Former Railroad Corridor)

Contributing Status: Non Contributing

Additional Research Recommended: No

## Aerial



## Survey Data

Survey Date: July 23-25, 2018

Form Date: May 3, 2019

Preparer: Kendal Anderson, Gray & Pape, Inc.

Associated report: Gray & Pape, Inc., Survey of Historic Resources in the Town of Whitestown, Boone County, Indiana, 2019.

# HISTORIC RESOURCE INVENTORY FORM

Parcel ID: 06-08-18-000-033.000-018

Property Name: Dwelling

Date of Construction: 1965

Street Name: 2619 S Co Rd 650 E

Whitestown, IN



Neighborhood: 12500

Acreage: 0.51

Ownership Type: 511

UTM Zone: 16 (NAD 83)

Owner Name: BALDWIN JAMES D & NICOLE K

Northing: 4428260.90

Owner Address: 2619 S 650 E, WHITESTOWN, IN 46052

Easting: 555860.30

## Description

Current Function: Dwelling

Condition: Good

Architectural Form: Split Level

Alterations: Siding, Windows

Style: N/A

Additions: Yes

Secondary Resources: Garage, Shed

## Historical Information

Historic Name: N/A

Assoc. Individuals: N/A

Historical Notes:



# HISTORIC RESOURCE INVENTORY FORM

Parcel ID: 06-08-18-000-033.000-018

Property Name: Dwelling

Date of Construction: 1965

Street Name: 2619 S Co Rd 650 E Whitestown, IN

## SHAARD Structural Survey

SHAARD No. N/A

SHAARD Name: N/A

IHSSI Rating: N/A

## Significance Evaluation

NRHP/State Register Recommended: No Local Designation Recommended: Yes

Individual or District: District 5

District Name: Mid-Century Residential (North)

Contributing Status: Contributing

Additional Research Recommended: No

## Aerial



## Survey Data

Survey Date: July 23-25, 2018

Form Date: May 21, 2019

Preparer: Kendal Anderson, Gray & Pape, Inc.

Associated report: Gray & Pape, Inc., Survey of Historic Resources in the Town of Whitestown, Boone County, Indiana, 2019.

# HISTORIC RESOURCE INVENTORY FORM

Parcel ID: 06-08-18-000-031.000-018

Property Name: Dwelling

Date of Construction: 1965

Street Name: 2641 S Co Rd 650 E

Whitestown, IN



Neighborhood: 12500

Acreage: 0.51

Ownership Type: 511

UTM Zone: 16 (NAD 83)

Owner Name: COBANE MARK N & NORMAN L

Northing: 4428222.96

Owner Address: 2641 SOUTH 650 EAST, WHITESTOWN, IN 46077

Easting: 555860.78

## Description

Current Function: Dwelling

Condition: Good

Architectural Form: Ranch

Alterations: Windows

Style: Modern

Additions: No

Secondary Resources: Shed

## Historical Information

Historic Name: N/A

Assoc. Individuals: N/A

Historical Notes:

# HISTORIC RESOURCE INVENTORY FORM

Parcel ID: 06-08-18-000-031.000-018

Property Name: Dwelling

Date of Construction: 1965

Street Name: 2641 S Co Rd 650 E Whitestown, IN

## SHAARD Structural Survey

SHAARD No. N/A

SHAARD Name: N/A

IHSSI Rating: N/A

## Significance Evaluation

NRHP/State Register Recommended: No Local Designation Recommended: Yes

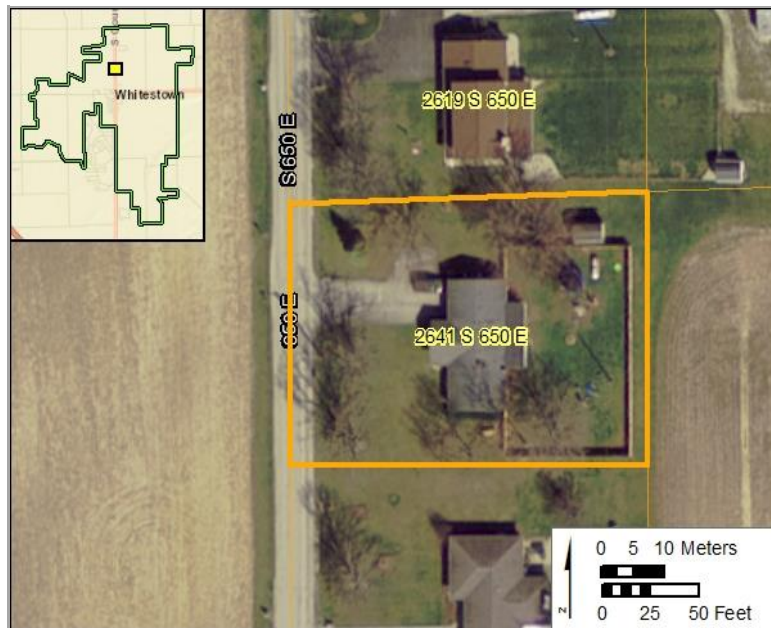
Individual or District: District 5

District Name: Mid-Century Residential (North)

Contributing Status: Contributing

Additional Research Recommended: No

## Aerial



## Survey Data

Survey Date: July 23-25, 2018

Form Date: May 21, 2019

Preparer: Kendal Anderson, Gray & Pape, Inc.

Associated report: Gray & Pape, Inc., Survey of Historic Resources in the Town of Whitestown, Boone County, Indiana, 2019.



# HISTORIC RESOURCE INVENTORY FORM

Parcel ID: 06-08-18-000-027.000-018

Property Name: Farm

Date of Construction: 1901

Street Name: 2665 S Co Rd 650 E

Whitestown, IN



Neighborhood: 12500

Acreage: 8.73

Ownership Type: 511

UTM Zone: 16 (NAD 83)

Owner Name: SMITH E BRENT & TRICIA

Northing: 4428084.47

Owner Address: PO BOX 68663, INDIANAPOLIS, IN 46268

Easting: 555646.14

## Description

Current Function: Dwelling

Condition: Good

Architectural Form: Cross Gable

Alterations: Siding, Windows, Porch

Style: N/A

Additions: Yes

Secondary Resources: Multiple

## Historical Information

Historic Name: N/A

Assoc. Individuals: N/A

Historical Notes:

# HISTORIC RESOURCE INVENTORY FORM

Parcel ID: 06-08-18-000-027.000-018

Property Name: Farm

Date of Construction: 1901

Street Name: 2665 S Co Rd 650 E Whitestown, IN

## SHAARD Structural Survey

SHAARD No. 011-552-35010

SHAARD Name: House

IHSSI Rating: Notable

## Significance Evaluation

NRHP/State Register Recommended: No Local Designation Recommended: Yes

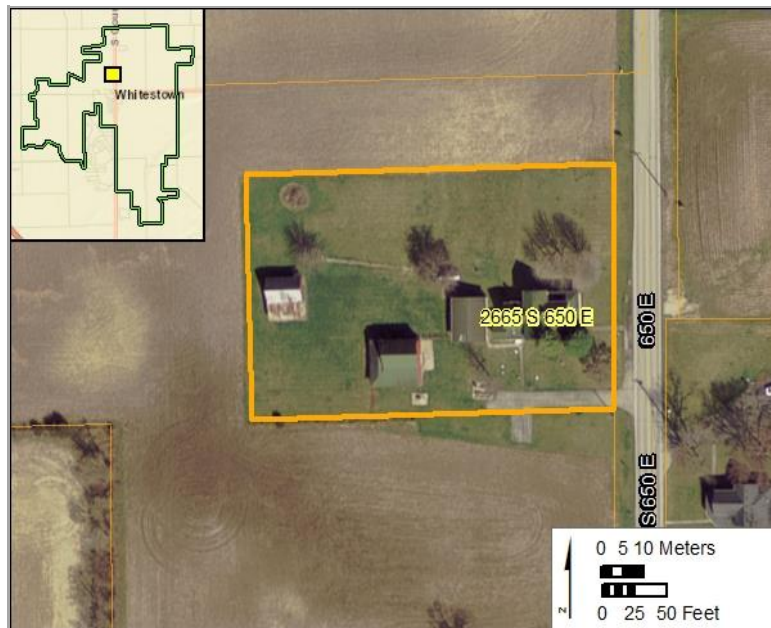
Individual or District: Individual

District Name: N/A

Contributing Status: N/A

Additional Research Recommended: Yes, regarding historical agricultural use.

## Aerial



## Survey Data

Survey Date: July 23-25, 2018

Form Date: May 21, 2019

Preparer: Kendal Anderson, Gray & Pape, Inc.

Associated report: Gray & Pape, Inc., Survey of Historic Resources in the Town of Whitestown, Boone County, Indiana, 2019.

# HISTORIC RESOURCE INVENTORY FORM

Parcel ID: 06-08-17-000-015.000-018

Property Name: Farm

Date of Construction: 1910, ca.

Street Name: 2375 S Co Rd 700 E

Whitestown, IN



Neighborhood: 12500

Acreage: 2.91

Ownership Type: 511

UTM Zone: 16 (NAD 83)

Owner Name: ZAWADZKI BRIAN M & AUTUMN M

Northing: 4428685.18

Owner Address: 307 N MAIN ST, WHITESTOWN, IN 46077-0000

Easting: 556719.69

## Description

Current Function: Dwelling

Condition: Good

Architectural Form: Foursquare

Alterations: Siding, Windows, Porch

Style: N/A

Additions: Yes

Secondary Resources: Multiple

## Historical Information

Historic Name: N/A

Assoc. Individuals: N/A

Historical Notes:



# HISTORIC RESOURCE INVENTORY FORM

Parcel ID: 06-08-17-000-015.000-018

Property Name: Farm

Date of Construction: 1910, ca.

Street Name: 2375 S Co Rd 700 E Whitestown, IN

## SHAARD Structural Survey

SHAARD No. N/A

SHAARD Name: N/A

IHSSI Rating: N/A

## Significance Evaluation

NRHP/State Register Recommended: No Local Designation Recommended: Yes

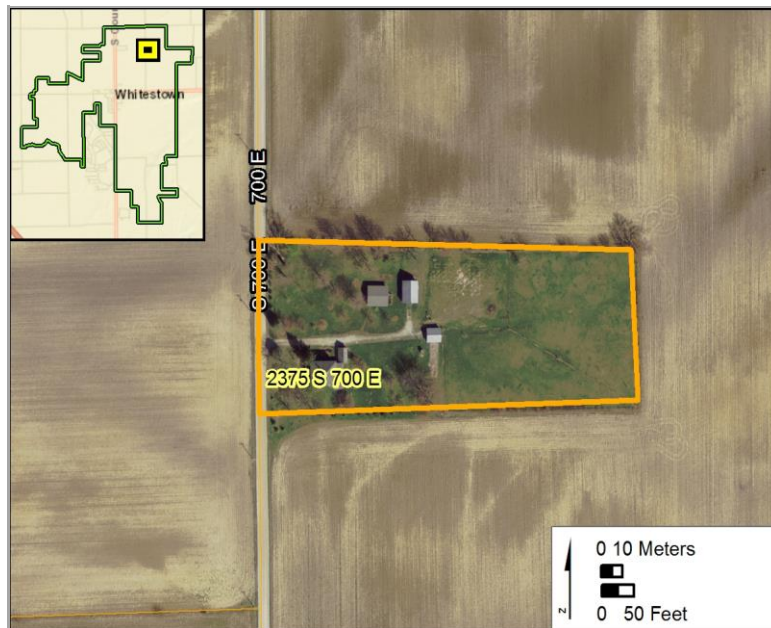
Individual or District: Individual

District Name: N/A

Contributing Status: N/A

Additional Research Recommended: Yes, regarding historical agricultural use.

## Aerial



## Survey Data

Survey Date: July 23-25, 2018

Form Date: May 21, 2019

Preparer: Kendal Anderson, Gray & Pape, Inc.

Associated report: Gray & Pape, Inc., Survey of Historic Resources in the Town of Whitestown, Boone County, Indiana, 2019.

# HISTORIC RESOURCE INVENTORY FORM

Parcel ID: 06-08-18-000-029.000-018

Property Name: Farm

Date of Construction: 1901

Street Name: 2730 S Co Rd 700 E Whitestown, IN



Neighborhood: 12500

Acreage: 3.14

Ownership Type: 511

UTM Zone: 16 (NAD 83)

Owner Name: MYER SCOTT C

Northing: 4428211.39

Owner Address: 2730 S 700 E, WHITESTOWN, IN 46075

Easting: 556596.80

## Description

Current Function: Dwelling

Condition: Good

Architectural Form: Front Gable

Alterations: Siding, Windows

Style: N/A

Additions: Yes

Secondary Resources: Multiple

## Historical Information

Historic Name: N/A

Assoc. Individuals: N/A

Historical Notes:

# HISTORIC RESOURCE INVENTORY FORM

Parcel ID: 06-08-18-000-029.000-018

Property Name: Farm

Date of Construction: 1901

Street Name: 2730 S Co Rd 700 E Whitestown, IN

## SHAARD Structural Survey

SHAARD No. N/A

SHAARD Name: N/A

IHSSI Rating: N/A

## Significance Evaluation

NRHP/State Register Recommended: No Local Designation Recommended: Yes

Individual or District: Individual

District Name: N/A

Contributing Status: N/A

Additional Research Recommended: Yes, regarding historical agricultural use.

## Aerial



## Survey Data

Survey Date: July 23-25, 2018

Form Date: May 21, 2019

Preparer: Kendal Anderson, Gray & Pape, Inc.

Associated report: Gray & Pape, Inc., Survey of Historic Resources in the Town of Whitestown, Boone County, Indiana, 2019.



# HISTORIC RESOURCE INVENTORY FORM

Parcel ID: 06-08-18-000-024.000-018

Property Name: Dwelling

Date of Construction: 1963

Street Name: 2770 S Co Rd 700 E

Whitestown, IN



Neighborhood: 12500

Acreage: 2.62

Ownership Type: 511

UTM Zone: 16 (NAD 83)

Owner Name: WOLFLA KATHRYN J

Northing: 4428036.61

Owner Address: 2770 S 700 E, WHITESTOWN, IN 46075-9604

Easting: 556551.45

## Description

Current Function: Dwelling

Condition: Good

Architectural Form: Ranch

Alterations: Windows

Style: Modern

Additions: No

Secondary Resources: Outbuildings

## Historical Information

Historic Name: N/A

Assoc. Individuals: N/A

Historical Notes:

# HISTORIC RESOURCE INVENTORY FORM

Parcel ID: 06-08-18-000-024.000-018

Property Name: Dwelling

Date of Construction: 1963

Street Name: 2770 S Co Rd 700 E Whitestown, IN

## SHAARD Structural Survey

SHAARD No. N/A

SHAARD Name: N/A

IHSSI Rating: N/A

## Significance Evaluation

NRHP/State Register Recommended: No Local Designation Recommended: No

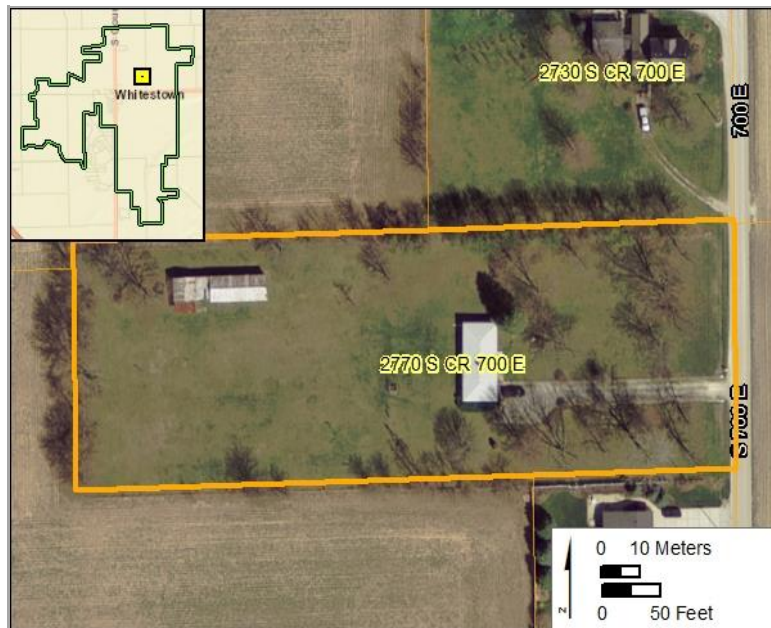
Individual or District: N/A

District Name: N/A

Contributing Status: N/A

Additional Research Recommended: No

## Aerial



## Survey Data

Survey Date: July 23-25, 2018

Form Date: May 21, 2019

Preparer: Kendal Anderson, Gray & Pape, Inc.

Associated report: Gray & Pape, Inc., Survey of Historic Resources in the Town of Whitestown, Boone County, Indiana, 2019.

# HISTORIC RESOURCE INVENTORY FORM

Parcel ID: 06-08-18-000-023.000-018

Property Name: Dwelling

Date of Construction: 1964

Street Name: 2792 S Co Rd 700 E

Whitestown, IN



Neighborhood: 12500

Acreage: 0.52

Ownership Type: 511

UTM Zone: 16 (NAD 83)

Owner Name: WILSON CHRIS L & SUSAN E

Northing: 4427988.23

Owner Address: 2792 S 700 E, WHITESTOWN, IN 46077

Easting: 556612.25

## Description

Current Function: Dwelling

Condition: Good

Architectural Form: Split Level

Alterations: Windows

Style: N/A

Additions: Yes

Secondary Resources: Shed

## Historical Information

Historic Name: N/A

Assoc. Individuals: N/A

Historical Notes:



# HISTORIC RESOURCE INVENTORY FORM

Parcel ID: 06-08-18-000-023.000-018

Property Name: Dwelling

Date of Construction: 1964

Street Name: 2792 S Co Rd 700 E Whitestown, IN

## SHAARD Structural Survey

SHAARD No. N/A

SHAARD Name: N/A

IHSSI Rating: N/A

## Significance Evaluation

NRHP/State Register Recommended: No Local Designation Recommended: No

Individual or District: N/A

District Name: N/A

Contributing Status: N/A

Additional Research Recommended: No

## Aerial



## Survey Data

Survey Date: July 23-25, 2018

Form Date: May 21, 2019

Preparer: Kendal Anderson, Gray & Pape, Inc.

Associated report: Gray & Pape, Inc., Survey of Historic Resources in the Town of Whitestown, Boone County, Indiana, 2019.

# HISTORIC RESOURCE INVENTORY FORM

Parcel ID: 06-08-18-000-008.000-033

Property Name: Dwelling

Date of Construction: 1968

Street Name: 2864 S Co Rd 700 E

Whitestown, IN



Neighborhood: 12500

Acreage: 0.56

Ownership Type: 511

UTM Zone: 16 (NAD 83)

Owner Name: WALKER ROBERT PAUL & BETTY L

Northing: 4427849.60

Owner Address: 2886 S 700 E, WHITESTOWN, IN 46077-0000

Easting: 556613.20

## Description

Current Function: Dwelling

Condition: Good

Architectural Form: Ranch

Alterations: Siding, Windows

Style: Modern

Additions: No

Secondary Resources: Shed

## Historical Information

Historic Name: N/A

Assoc. Individuals: N/A

Historical Notes:

# HISTORIC RESOURCE INVENTORY FORM

Parcel ID: 06-08-18-000-008.000-033

Property Name: Dwelling

Date of Construction: 1968

Street Name: 2864 S Co Rd 700 E Whitestown, IN

## SHAARD Structural Survey

SHAARD No. N/A

SHAARD Name: N/A

IHSSI Rating: N/A

## Significance Evaluation

NRHP/State Register Recommended: No Local Designation Recommended: No

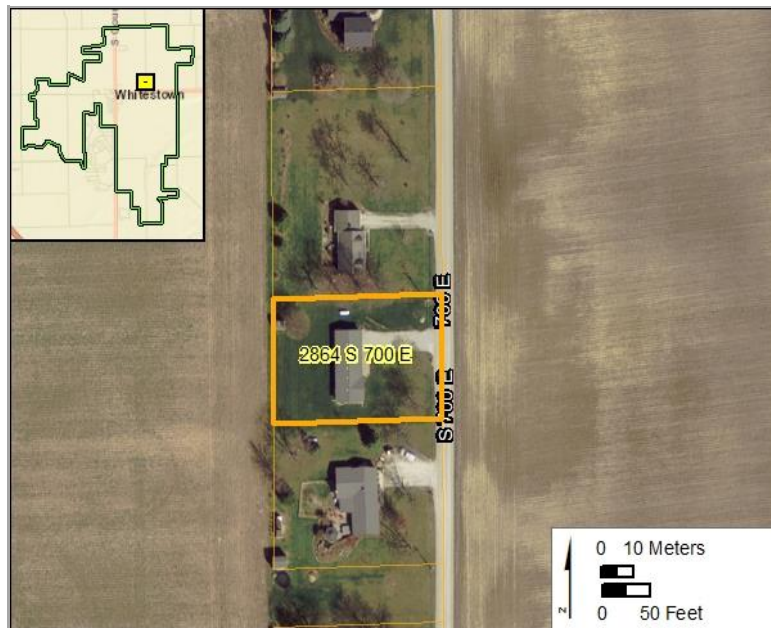
Individual or District: N/A

District Name: N/A

Contributing Status: N/A

Additional Research Recommended: No

## Aerial



## Survey Data

Survey Date: July 23-25, 2018

Form Date: May 21, 2019

Preparer: Kendal Anderson, Gray & Pape, Inc.

Associated report: Gray & Pape, Inc., Survey of Historic Resources in the Town of Whitestown, Boone County, Indiana, 2019.



# HISTORIC RESOURCE INVENTORY FORM

Parcel ID: 06-08-18-000-008.000-033

Property Name: Dwelling

Date of Construction: 1967

Street Name: 2886 S Co Rd 700 E

Whitestown, IN



Neighborhood: 12500

Acreage: 0.56

Ownership Type: 511

UTM Zone: 16 (NAD 83)

Owner Name: WALKER ROBERT PAUL & BETTY L

Northing: 4427849.60

Owner Address: 2886 S 700 E, WHITESTOWN, IN 46077

Easting: 556613.20

## Description

Current Function: Dwelling

Condition: Good

Architectural Form: Ranch

Alterations: Windows

Style: Modern

Additions: Yes

Secondary Resources: Shed, Gazebo

## Historical Information

Historic Name: N/A

Assoc. Individuals: N/A

Historical Notes:

# HISTORIC RESOURCE INVENTORY FORM

Parcel ID: 06-08-18-000-008.000-033

Property Name: Dwelling

Date of Construction: 1967

Street Name: 2886 S Co Rd 700 E Whitestown, IN

## SHAARD Structural Survey

SHAARD No. N/A

SHAARD Name: N/A

IHSSI Rating: N/A

## Significance Evaluation

NRHP/State Register Recommended: No Local Designation Recommended: No

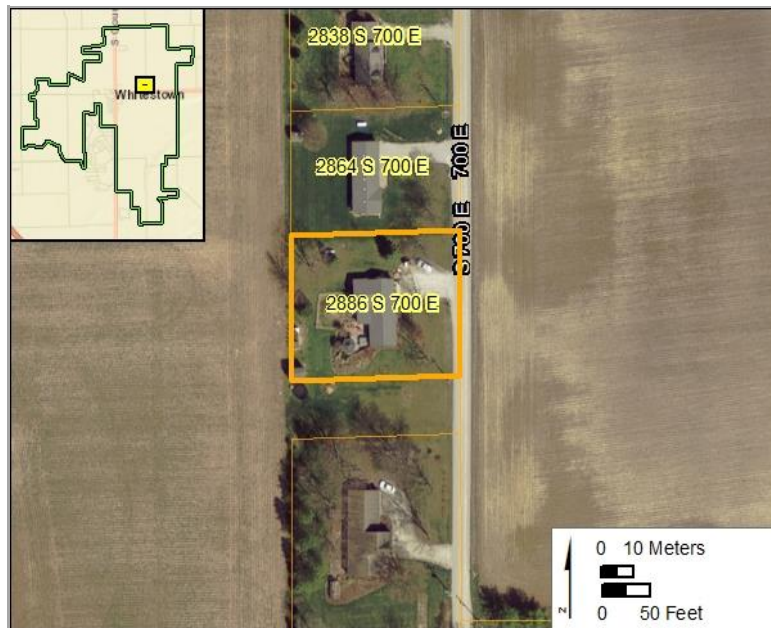
Individual or District: N/A

District Name: N/A

Contributing Status: N/A

Additional Research Recommended: No

## Aerial



## Survey Data

Survey Date: July 23-25, 2018

Form Date: May 21, 2019

Preparer: Kendal Anderson, Gray & Pape, Inc.

Associated report: Gray & Pape, Inc., Survey of Historic Resources in the Town of Whitestown, Boone County, Indiana, 2019.

# HISTORIC RESOURCE INVENTORY FORM

Parcel ID: 06-08-30-000-006.000-033

Property Name: Farm

Date of Construction: 1870, ca.

Street Name: 4411 S Co Rd 700 E

Whitestown, IN



Neighborhood: 12520

Acreage: 20.00

Ownership Type: 101

UTM Zone: 16 (NAD 83)

Owner Name: PENNINGTON BRYCE & PATRICIA TR

Northing: 4425354.16

Owner Address: 4411 S 700 E, WHITESTOWN, IN 46075

Easting: 556438.71

## Description

Current Function: Dwelling

Condition: Good

Architectural Form: Side Gable

Alterations: Siding, Windows

Style: Federal

Additions: Yes

Secondary Resources: Multiple

## Historical Information

Historic Name: N/A

Assoc. Individuals: N/A

Historical Notes:



# HISTORIC RESOURCE INVENTORY FORM

Parcel ID: 06-08-30-000-006.000-033

Property Name: Farm

Date of Construction: 1870, ca.

Street Name: 4411 S Co Rd 700 E Whitestown, IN

## SHAARD Structural Survey

SHAARD No. 011-699-35019

SHAARD Name: Farm

IHSSI Rating: Contributing

## Significance Evaluation

NRHP/State Register Recommended: No Local Designation Recommended: Yes

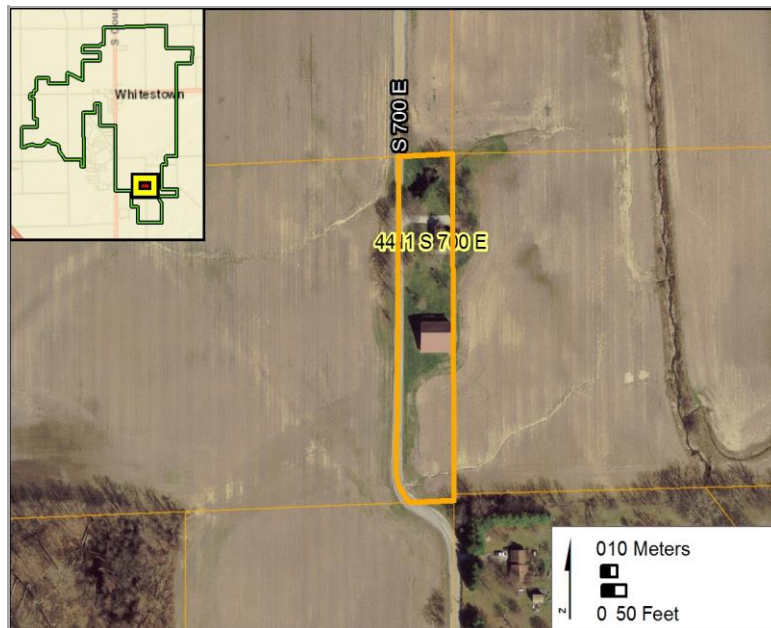
Individual or District: Individual

District Name: N/A

Contributing Status: N/A

Additional Research Recommended: Yes, regarding historical agricultural use.

## Aerial



## Survey Data

Survey Date: July 23-25, 2018

Form Date: May 21, 2019

Preparer: Kendal Anderson, Gray & Pape, Inc.

Associated report: Gray & Pape, Inc., Survey of Historic Resources in the Town of Whitestown, Boone County, Indiana, 2019.

# HISTORIC RESOURCE INVENTORY FORM

Parcel ID: 06-08-29-000-011.003-031

Property Name: Dwelling

Date of Construction: 1910, ca.

Street Name: 4751 S Co Rd 700 E

Whitestown, IN



Neighborhood: 12510

Acreage: 1.52

Ownership Type: 510

UTM Zone: 16 (NAD 83)

Owner Name: DAFLEER GREGORY A & SARAH B

Northing: 4424857.41

Owner Address: 4751 S 700 E, WHITESTOWN, IN 46075

Easting: 557107.27

## Description

Current Function: Dwelling

Condition: Good

Architectural Form: Foursquare

Alterations: Siding, Windows

Style: N/A

Additions: No

Secondary Resources: Multiple

## Historical Information

Historic Name: N/A

Assoc. Individuals: N/A

Historical Notes:

# HISTORIC RESOURCE INVENTORY FORM

Parcel ID: 06-08-29-000-011.003-031

Property Name: Dwelling

Date of Construction: 1910, ca.

Street Name: 4751 S Co Rd 700 E Whitestown, IN

## SHAARD Structural Survey

SHAARD No. N/A

SHAARD Name: N/A

IHSSI Rating: N/A

## Significance Evaluation

NRHP/State Register Recommended: No Local Designation Recommended: No

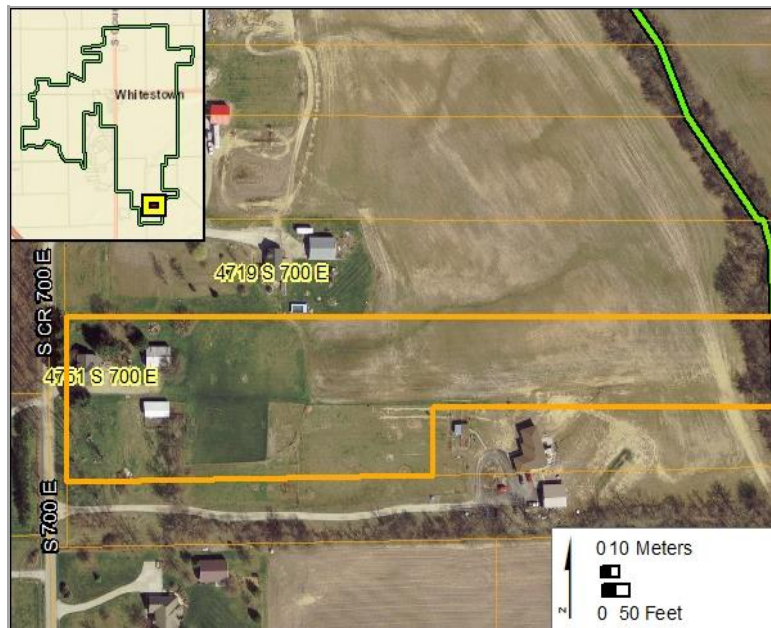
Individual or District: N/A

District Name: N/A

Contributing Status: N/A

Additional Research Recommended: No

## Aerial



## Survey Data

Survey Date: July 23-25, 2018

Form Date: May 21, 2019

Preparer: Kendal Anderson, Gray & Pape, Inc.

Associated report: Gray & Pape, Inc., Survey of Historic Resources in the Town of Whitestown, Boone County, Indiana, 2019.



# HISTORIC RESOURCE INVENTORY FORM

Parcel ID: 06-08-19-000-001.101-019

Property Name: Friendly Market

Date of Construction: 1930, ca.

Street Name: 2 S Main St

Whitestown, IN



Neighborhood: 18400

Acreage: 0.28

Ownership Type: 429

UTM Zone: 16 (NAD 83)

Owner Name: MANN BROTHERS HOLDINGS LLC

Northing: 4427623.03

Owner Address: 5160 FLOWERMOUND DR, WEST LAFATETTE, IN  
47906

Easting: 555819.94

## Description

Current Function: Commercial

Condition: Good

Architectural Form: N/A

Alterations: Storefront

Style: N/A

Additions: No

Secondary Resources: No

## Historical Information

Historic Name: Frank's Food Liner

Assoc. Individuals: N/A

Historical Notes:

# HISTORIC RESOURCE INVENTORY FORM

Parcel ID: 06-08-19-000-001.101-019

Property Name: Friendly Market

Date of Construction: 1930, ca.

Street Name: 2 S Main St

Whitestown, IN

## SHAARD Structural Survey

SHAARD No. N/A

SHAARD Name: N/A

IHSSI Rating: N/A

## Significance Evaluation

NRHP/State Register Recommended: No Local Designation Recommended: Yes

Individual or District: District 1

District Name: Commercial/Industrial Core

Contributing Status: Contributing

Additional Research Recommended: No

## Aerial



## Survey Data

Survey Date: July 23-25, 2018

Form Date: May 21, 2019

Preparer: Kendal Anderson, Gray & Pape, Inc.

Associated report: Gray & Pape, Inc., Survey of Historic Resources in the Town of Whitestown, Boone County, Indiana, 2019.

# HISTORIC RESOURCE INVENTORY FORM

Parcel ID: 06-08-19-000-001.304-019

Property Name: Commercial

Date of Construction: 1930, ca.

Street Name: 3 S Main St Whitestown, IN



Neighborhood: 18400

Acreage: 0.18

Ownership Type: 429

UTM Zone: 16 (NAD 83)

Owner Name: INDYS PRO GRAPHIX INC

Northing: 4427611.60

Owner Address: P.O. BOX 175, WHITESTOWN, IN 46075

Easting: 555860.28

## Description

Current Function: Commercial

Condition: Good

Architectural Form: N/A

Alterations: Windows

Style: N/A

Additions: No

Secondary Resources: No

## Historical Information

Historic Name: N/A

Assoc. Individuals: N/A

Historical Notes: Replaced Ferguson/Hine Hardware/Odd Fellows building. See "Whitestown Indiana History" at <http://whitestownhistory.com/buildings--homes.html>.



# HISTORIC RESOURCE INVENTORY FORM

Parcel ID: 06-08-19-000-001.304-019

Property Name: Commercial

Date of Construction: 1930, ca.

Street Name: 3 S Main St Whitestown, IN

## SHAARD Structural Survey

SHAARD No. N/A

SHAARD Name: N/A

IHSSI Rating: N/A

## Significance Evaluation

NRHP/State Register Recommended: No Local Designation Recommended: Yes

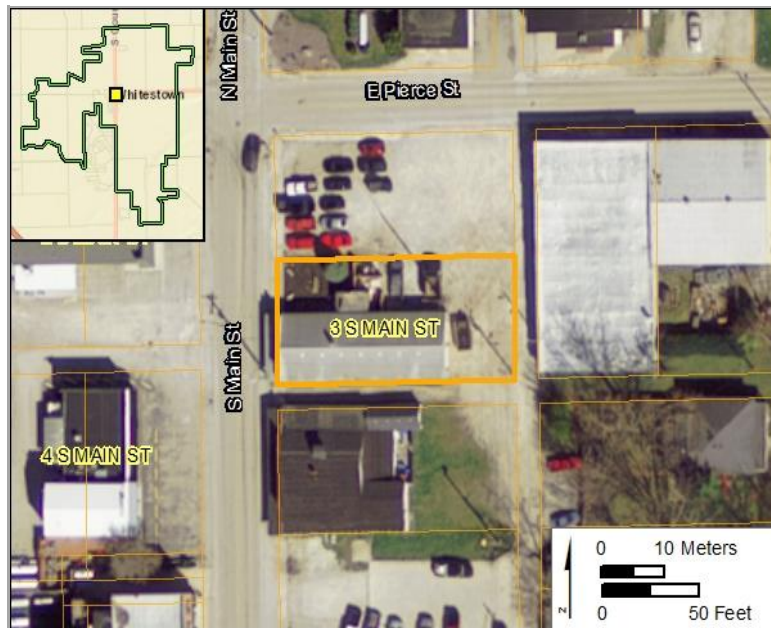
Individual or District: District 1

District Name: Commercial/Industrial Core

Contributing Status: Contributing

Additional Research Recommended: No

## Aerial



## Survey Data

Survey Date: July 23-25, 2018

Form Date: May 22, 2019

Preparer: Kendal Anderson, Gray & Pape, Inc.

Associated report: Gray & Pape, Inc., Survey of Historic Resources in the Town of Whitestown, Boone County, Indiana, 2019.

# HISTORIC RESOURCE INVENTORY FORM

Parcel ID: 06-08-19-000-001.300-019

Property Name: L.A. Café

Date of Construction: 1920, ca.

Street Name: 4 S Main St

Whitestown, IN



Neighborhood: 18400

Acreage: 0.27

Ownership Type: 430

UTM Zone: 16 (NAD 83)

Owner Name: AVERITT LARRY L LLC

Northing: 4427588.81

Owner Address: 120 PORTER AVE, WHITESTOWN, IN 46075

Easting: 555801.92

## Description

Current Function: Commercial

Condition: Good

Architectural Form: N/A

Alterations: Storefront

Style: N/A

Additions: Yes

Secondary Resources: No

## Historical Information

Historic Name: Standard Oil Station

Assoc. Individuals: Charles Dulin; Lenard Cloe

Historical Notes: Formerly Mobile gas station. See "Whitestown Indiana History" at <http://whitestownhistory.com/buildings--homes.html>.

# HISTORIC RESOURCE INVENTORY FORM

Parcel ID: 06-08-19-000-001.300-019

Property Name: L.A. Café

Date of Construction: 1920, ca.

Street Name: 4 S Main St Whitestown, IN

## SHAARD Structural Survey

SHAARD No. N/A

SHAARD Name: N/A

IHSSI Rating: N/A

## Significance Evaluation

NRHP/State Register Recommended: No Local Designation Recommended: Yes

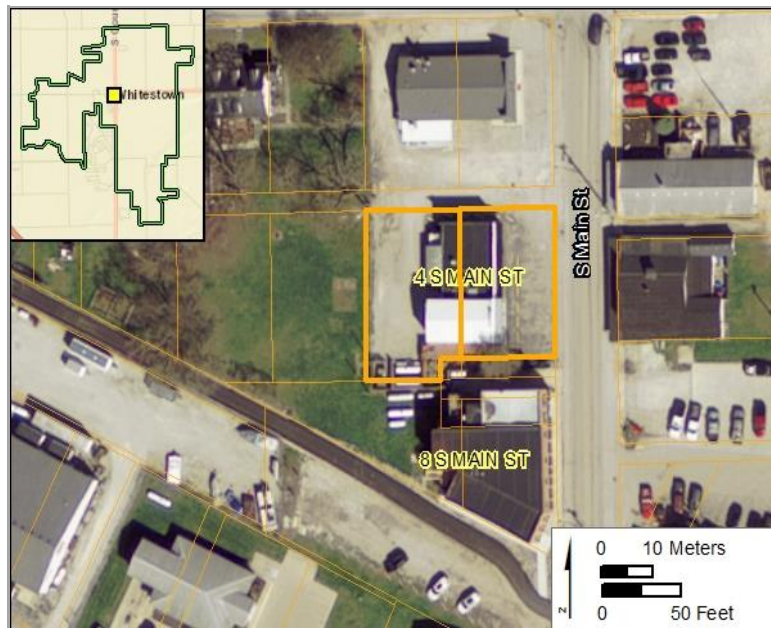
Individual or District: District 1

District Name: Commercial/Industrial Core

Contributing Status: Contributing

Additional Research Recommended: No

## Aerial



## Survey Data

Survey Date: July 23-25, 2018

Form Date: May 22, 2019

Preparer: Kendal Anderson, Gray & Pape, Inc.

Associated report: Gray & Pape, Inc., Survey of Historic Resources in the Town of Whitestown, Boone County, Indiana, 2019.



# HISTORIC RESOURCE INVENTORY FORM

Parcel ID: 06-08-19-000-001.302-019

Property Name: Commercial

Date of Construction: 1930, ca.

Street Name: 5 S Main St Whitestown, IN



Neighborhood: 18400

Acreage: 0.18

Ownership Type: 429

UTM Zone: 16 (NAD 83)

Owner Name: ALLEN WAYNE E

Northing: 4427589.66

Owner Address: PO BOX 8, ZIONSVILLE, IN 46077

Easting: 555860.57

## Description

Current Function: Commercial

Condition: Fair

Architectural Form: N/A

Alterations: Storefront

Style: N/A

Additions: Yes

Secondary Resources: No

## Historical Information

Historic Name: N/A

Assoc. Individuals: N/A

Historical Notes: Wood cupola and pressed-metal façade cladding are notable features.

# HISTORIC RESOURCE INVENTORY FORM

Parcel ID: 06-08-19-000-001.302-019

Property Name: Commercial

Date of Construction: 1930, ca.

Street Name: 5 S Main St Whitestown, IN

## SHAARD Structural Survey

SHAARD No. N/A

SHAARD Name: N/A

IHSSI Rating: N/A

## Significance Evaluation

NRHP/State Register Recommended: No Local Designation Recommended: Yes

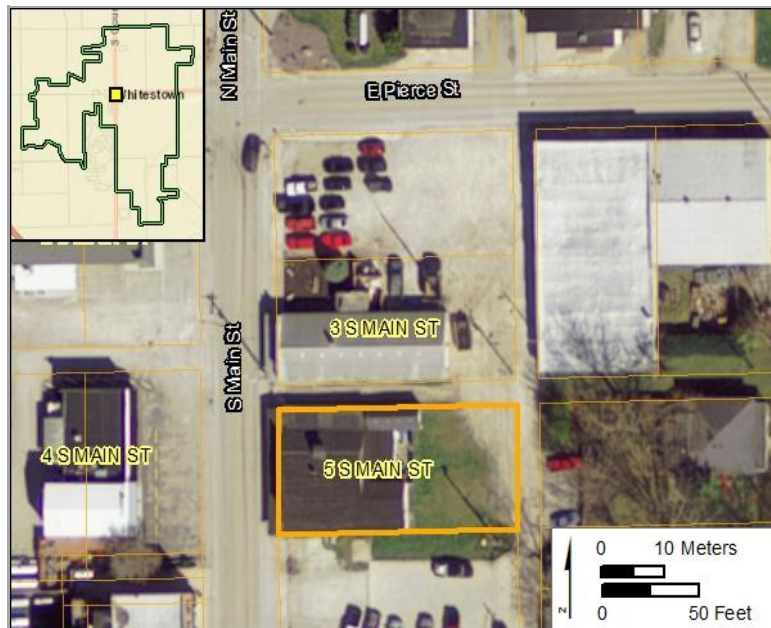
Individual or District: District 1

District Name: Commercial/Industrial Core

Contributing Status: Contributing

Additional Research Recommended: No

## Aerial



## Survey Data

Survey Date: July 23-25, 2018

Form Date: May 22, 2019

Preparer: Kendal Anderson, Gray & Pape, Inc.

Associated report: Gray & Pape, Inc., Survey of Historic Resources in the Town of Whitestown, Boone County, Indiana, 2019.

# HISTORIC RESOURCE INVENTORY FORM

Parcel ID: 06-08-19-000-001.289-019

Property Name: Commercial

Date of Construction: 1905, ca.

Street Name: 6 S Main St

Whitestown, IN



Neighborhood: 18400

Acreage: 0.07

Ownership Type: 429

UTM Zone: 16 (NAD 83)

Owner Name: MSLLL8 LLC

Northing: 4427555.08

Owner Address: PO BOX 396, WHITESTOWN, IN 46075

Easting: 555821.54

## Description

Current Function: Commercial

Condition: Good

Architectural Form: N/A

Alterations: Windows

Style: N/A

Additions: No

Secondary Resources: No

## Historical Information

Historic Name: Citizen's Bank and Trust Company

Assoc. Individuals: N/A

Historical Notes: See "Whitestown Indiana History" at  
<http://whitestownhistory.com/buildings--homes.html>.



# HISTORIC RESOURCE INVENTORY FORM

Parcel ID: 06-08-19-000-001.289-019

Property Name: Commercial

Date of Construction: 1905, ca.

Street Name: 6 S Main St Whitestown, IN

## SHAARD Structural Survey

SHAARD No. N/A

SHAARD Name: N/A

IHSSI Rating: N/A

## Significance Evaluation

NRHP/State Register Recommended: Yes Local Designation Recommended: Yes

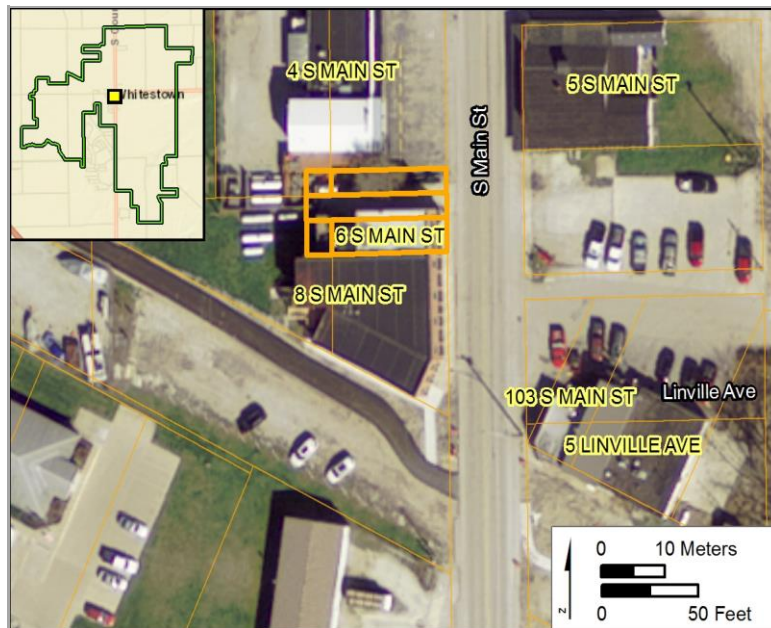
Individual or District: Individual; District 1

District Name: Commercial/Industrial Core

Contributing Status: Contributing

Additional Research Recommended: Yes, to support architectural significance.

## Aerial



## Survey Data

Survey Date: July 23-25, 2018

Form Date: May 22, 2019

Preparer: Kendal Anderson, Gray & Pape, Inc.

Associated report: Gray & Pape, Inc., Survey of Historic Resources in the Town of Whitestown, Boone County, Indiana, 2019.

# HISTORIC RESOURCE INVENTORY FORM

Parcel ID: 06-08-19-000-001.289-019

Property Name: Indy Pet Core and others

Date of Construction: 1895, ca.

Street Name: 8 S Main St Whitestown, IN



Neighborhood: 18400

Acreage: 0.09

Ownership Type: 447

UTM Zone: 16 (NAD 83)

Owner Name: MSLLL8 LLC

Northing: 4427555.08

Owner Address: PO BOX 396 WHITESTOWN, IN 46075

Easting: 555821.54

## Description

Current Function: Commercial

Condition: Good

Architectural Form: N/A

Alterations: Windows

Style: N/A

Additions: No

Secondary Resources: No

## Historical Information

Historic Name: Laughner's Drugs; Hine Pharmacy

Assoc. Individuals: Laughner; Hine

Historical Notes: Built in two phases (ca. 1895, ca. 1905). See "Whitestown Indiana History" at <http://whitestownhistory.com/buildings--homes.html>.

# HISTORIC RESOURCE INVENTORY FORM

Parcel ID: 06-08-19-000-001.289-019

Property Name: Indy Pet Core and others

Date of Construction: 1895, ca.

Street Name: 8 S Main St Whitestown, IN

## SHAARD Structural Survey

SHAARD No. N/A

SHAARD Name: N/A

IHSSI Rating: N/A

## Significance Evaluation

NRHP/State Register Recommended: Yes Local Designation Recommended: Yes

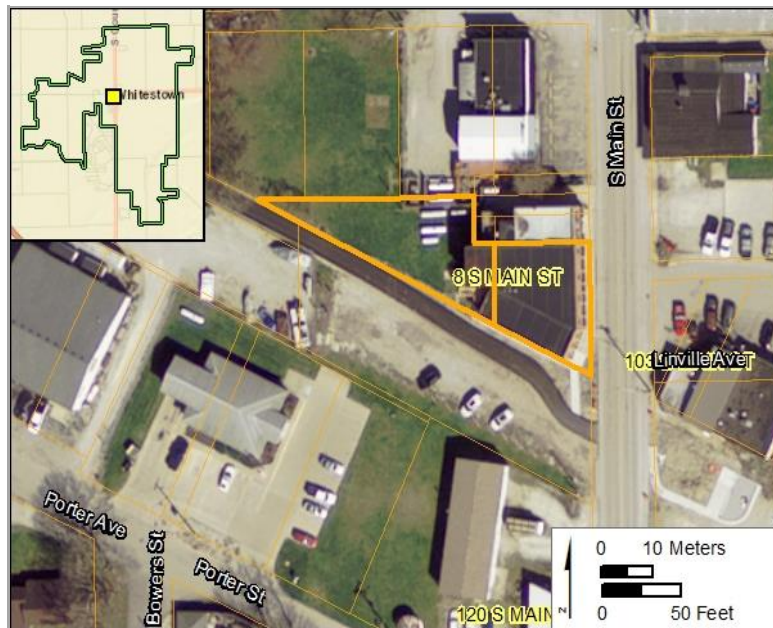
Individual or District: Individual; District 2

District Name: Commercial/Industrial Core

Contributing Status: Contributing

Additional Research Recommended: Yes, to support architectural significance.

## Aerial



## Survey Data

Survey Date: July 23-25, 2018

Form Date: May 22, 2019

Preparer: Kendal Anderson, Gray & Pape, Inc.

Associated report: Gray & Pape, Inc., Survey of Historic Resources in the Town of Whitestown, Boone County, Indiana, 2019.



# HISTORIC RESOURCE INVENTORY FORM

Parcel ID: 06-08-19-000-001.029-019

Property Name: Commercial

Date of Construction: 1910, ca.

Street Name: 103 S Main St

Whitestown, IN



Neighborhood: 18400

Acreage: 0.05

Ownership Type: 430

UTM Zone: 16 (NAD 83)

Owner Name: TRUCK LEASING LLC

Northing: 4427537.54

Owner Address: 11796 SYCAMORE STREET, ZIONSVILLE, IN 46077

Easting: 555847.54

## Description

Current Function: Commercial

Condition: Good

Architectural Form: N/A

Alterations: Windows

Style: N/A

Additions: No

Secondary Resources: No

## Historical Information

Historic Name: N/A

Assoc. Individuals: N/A

Historical Notes:

# HISTORIC RESOURCE INVENTORY FORM

Parcel ID: 06-08-19-000-001.029-019

Property Name: Commercial

Date of Construction: 1910, ca.

Street Name: 103 S Main St Whitestown, IN

## SHAARD Structural Survey

SHAARD No. N/A

SHAARD Name: N/A

IHSSI Rating: N/A

## Significance Evaluation

NRHP/State Register Recommended: No Local Designation Recommended: Yes

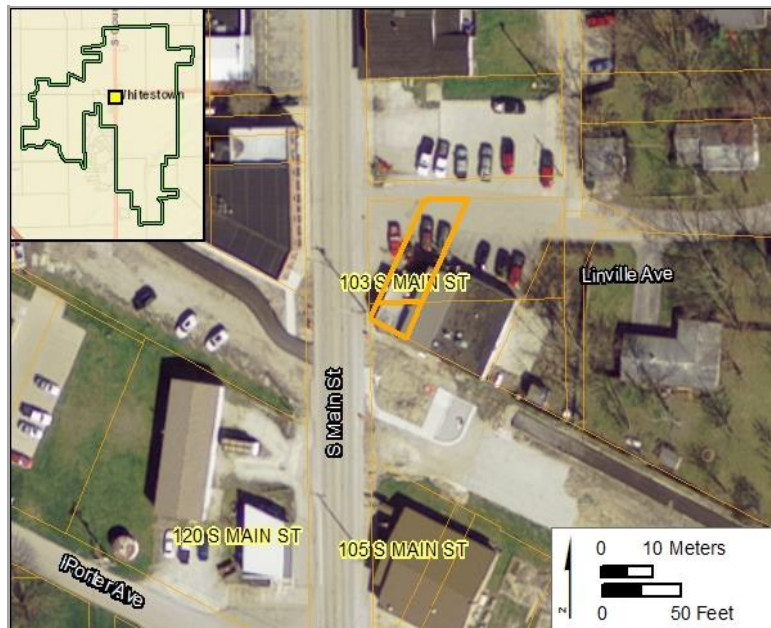
Individual or District: District 1

District Name: Commercial/Industrial Core

Contributing Status: Contributing

Additional Research Recommended: No

## Aerial



## Survey Data

Survey Date: July 23-25, 2018

Form Date: May 22, 2019

Preparer: Kendal Anderson, Gray & Pape, Inc.

Associated report: Gray & Pape, Inc., Survey of Historic Resources in the Town of Whitestown, Boone County, Indiana, 2019.

# HISTORIC RESOURCE INVENTORY FORM

Parcel ID: 06-08-19-000-001.111-019

Property Name: St. Mark's Evangelical Lutheran Church

Date of Construction: 1904

Street Name: 107 S Main St

Whitestown, IN



Neighborhood: 18400

Acreage: 0.79

Ownership Type: 686

UTM Zone: 16 (NAD 83)

Owner Name: ST MARKS EVANGELICAL LUTHERAN

Northing: 4427444.50

Owner Address: 201 S MAIN ST, WHITESTOWN, IN 46075

Easting: 555861.36

## Description

Current Function: Church

Condition: Good

Architectural Form: N/A

Alterations: No

Style: Romanesque Revival

Additions: No

Secondary Resources: No

## Historical Information

Historic Name: St. Mark's Evangelical Lutheran Church Assoc. Individuals: N/A

Historical Notes: Congregation established by 1834. See "Whitestown Indiana History" at <http://whitestownhistory.com/churches.html>.



# HISTORIC RESOURCE INVENTORY FORM

Parcel ID: 06-08-19-000-001.111-019

Property Name: St. Mark's Evangelical Lutheran Church

Date of Construction: 1904

Street Name: 107 S Main St Whitestown, IN

## SHAARD Structural Survey

SHAARD No. 011-699-36008

SHAARD Name: St. Mark's Evangelical Lutheran Church

IHSSI Rating: Notable

## Significance Evaluation

NRHP/State Register Recommended: No Local Designation Recommended: Yes

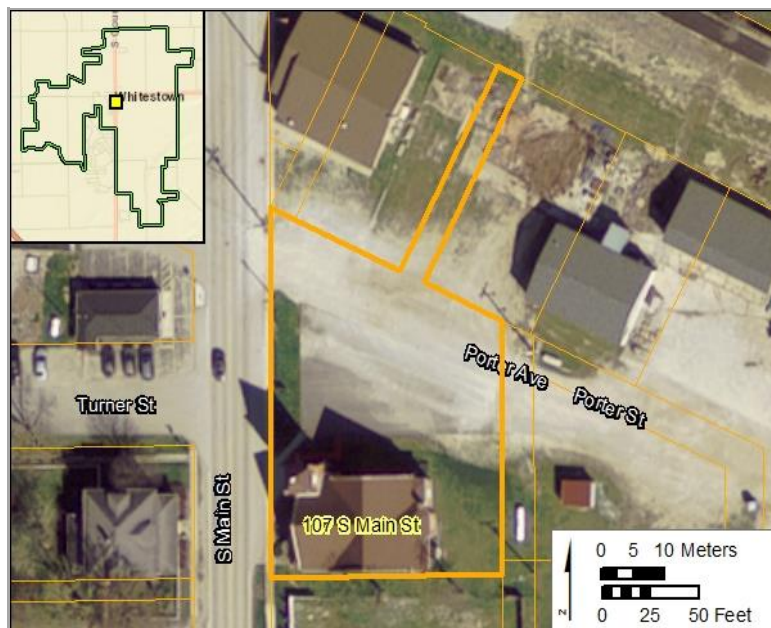
Individual or District: Individual; District 3

District Name: Residential Area (South of Former Railroad Corridor)

Contributing Status: Contributing

Additional Research Recommended: Yes, to explore historical significance as a local landmark.

## Aerial



## Survey Data

Survey Date: July 23-25, 2018

Form Date: May 23, 2019

Preparer: Kendal Anderson, Gray & Pape, Inc.

Associated report: Gray & Pape, Inc., Survey of Historic Resources in the Town of Whitestown, Boone County, Indiana, 2019.

# HISTORIC RESOURCE INVENTORY FORM

Parcel ID: 06-08-19-000-001.009-019

Property Name: Dwelling

Date of Construction: 1890, ca.

Street Name: 301 E Pierce St

Whitestown, IN



Neighborhood: 18513

Acreage: 0.77

Ownership Type: 510

UTM Zone: 16 (NAD 83)

Owner Name: HUSTON JENNIFER L & THADDEUS L

Northing: 4427613.96

Owner Address: 301 E PIERCE ST, WHITESTOWN, IN 46075-9403

Easting: 556160.26

## Description

Current Function: Dwelling

Condition: Good

Architectural Form: Cross Gable

Alterations: Siding, Windows

Style: Folk Victorian

Additions: Yes

Secondary Resources: Shed

## Historical Information

Historic Name: N/A

Assoc. Individuals: N/A

Historical Notes:

# HISTORIC RESOURCE INVENTORY FORM

Parcel ID: 06-08-19-000-001.009-019

Property Name: Dwelling

Date of Construction: 1890, ca.

Street Name: 301 E Pierce St

Whitestown, IN

## SHAARD Structural Survey

SHAARD No. N/A

SHAARD Name: N/A

IHSSI Rating: N/A

## Significance Evaluation

NRHP/State Register Recommended: No Local Designation Recommended: Yes

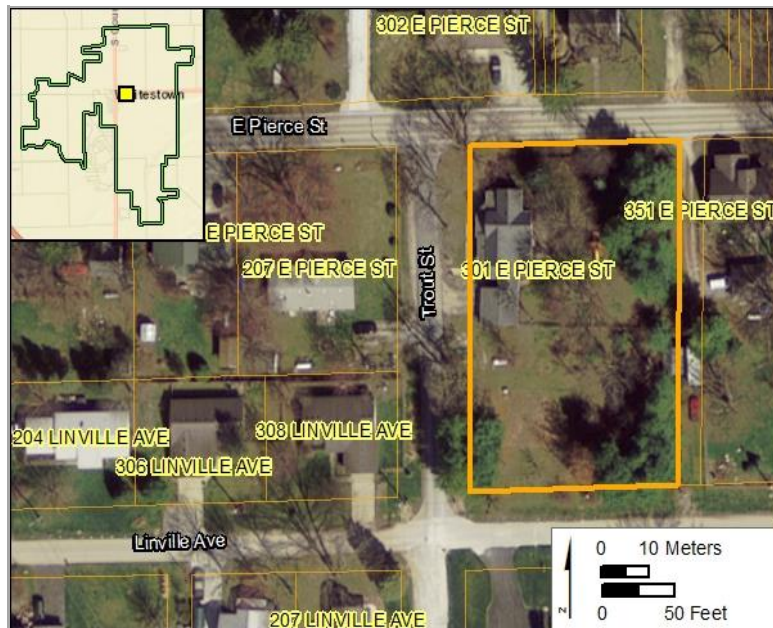
Individual or District: District 2

District Name: Residential (North of Former Railroad Corridor)

Contributing Status: Contributing

Additional Research Recommended: No

## Aerial



## Survey Data

Survey Date: July 23-25, 2018

Form Date: May 3, 2019

Preparer: Kendal Anderson, Gray & Pape, Inc.

Associated report: Gray & Pape, Inc., Survey of Historic Resources in the Town of Whitestown, Boone County, Indiana, 2019.



# HISTORIC RESOURCE INVENTORY FORM

Parcel ID: 06-08-18-000-001.020-019

Property Name: Dwelling

Date of Construction: 1920

Street Name: 304 E Pierce St

Whitestown, IN



Neighborhood: 18501

Acreage: 0.42

Ownership Type: 510

UTM Zone: 16 (NAD 83)

Owner Name: ALLEN WAYNE E

Northing: 4427675.72

Owner Address: PO BOX 8, ZIONSVILLE, IN 46075

Easting: 556165.22

## Description

Current Function: Dwelling

Condition: Good

Architectural Form: N/A

Alterations: Siding, Windows

Style: Colonial Revival

Additions: No

Secondary Resources: No

## Historical Information

Historic Name: N/A

Assoc. Individuals: N/A

Historical Notes:

# HISTORIC RESOURCE INVENTORY FORM

Parcel ID: 06-08-18-000-001.020-019

Property Name: Dwelling

Date of Construction: 1920

Street Name: 304 E Pierce St

Whitestown, IN

## SHAARD Structural Survey

SHAARD No. N/A

SHAARD Name: N/A

IHSSI Rating: N/A

## Significance Evaluation

NRHP/State Register Recommended: No Local Designation Recommended: Yes

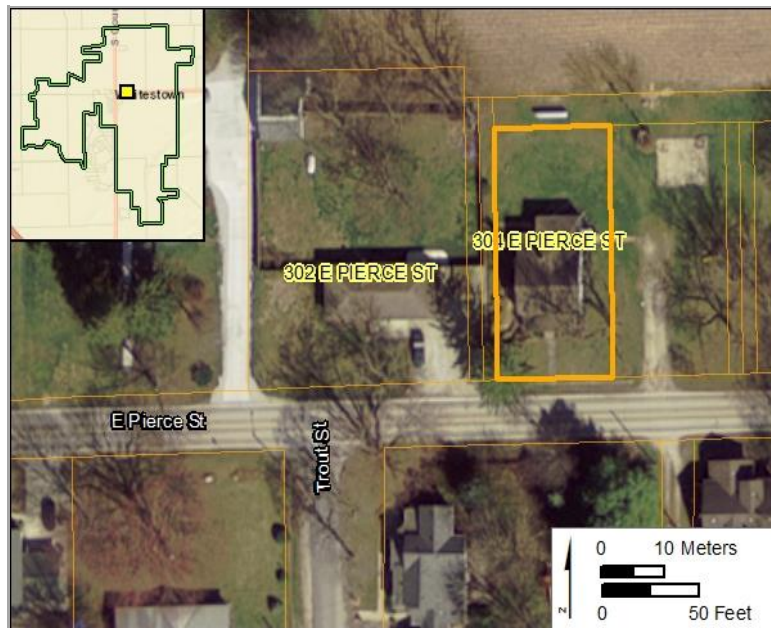
Individual or District: District 2

District Name: Residential (North of Former Railroad Corridor)

Contributing Status: Contributing

Additional Research Recommended: No

## Aerial



## Survey Data

Survey Date: July 23-25, 2018

Form Date: May 3, 2019

Preparer: Kendal Anderson, Gray & Pape, Inc.

Associated report: Gray & Pape, Inc., Survey of Historic Resources in the Town of Whitestown, Boone County, Indiana, 2019.

# HISTORIC RESOURCE INVENTORY FORM

Parcel ID: 06-08-19-000-015.000-019

Property Name: Dwelling

Date of Construction: 1940

Street Name: 306 E Pierce St

Whitestown, IN



Neighborhood: 18501

Acreage: 0.13

Ownership Type: 510

UTM Zone: 16 (NAD 83)

Owner Name: MACBRIDE HEATHER A

Northing: 4427676.79

Owner Address: 306 E PIERCE ST, WHITESTOWN, IN 46075

Easting: 556208.17

## Description

Current Function: Dwelling

Condition: Good

Architectural Form: N/A

Alterations: Siding, Windows

Style: N/A

Additions: Yes

Secondary Resources: No

## Historical Information

Historic Name: N/A

Assoc. Individuals: N/A

Historical Notes:



# HISTORIC RESOURCE INVENTORY FORM

Parcel ID: 06-08-19-000-015.000-019

Property Name: Dwelling

Date of Construction: 1940

Street Name: 306 E Pierce St

Whitestown, IN

## SHAARD Structural Survey

SHAARD No. N/A

SHAARD Name: N/A

IHSSI Rating: N/A

## Significance Evaluation

NRHP/State Register Recommended: No Local Designation Recommended: Yes

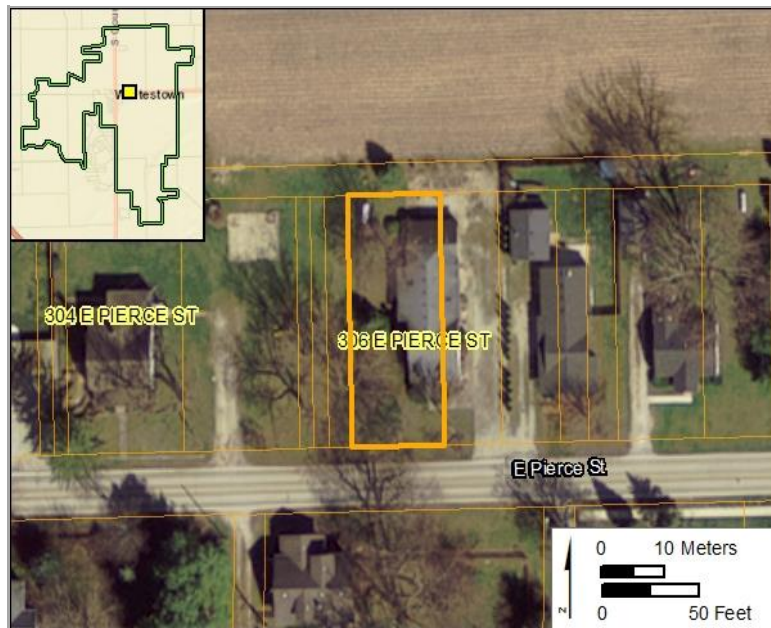
Individual or District: District 2

District Name: Residential (North of Former Railroad Corridor)

Contributing Status: Contributing

Additional Research Recommended: No

## Aerial



## Survey Data

Survey Date: July 23-25, 2018

Form Date: May 3, 2019

Preparer: Kendal Anderson, Gray & Pape, Inc.

Associated report: Gray & Pape, Inc., Survey of Historic Resources in the Town of Whitestown, Boone County, Indiana, 2019.

# HISTORIC RESOURCE INVENTORY FORM

Parcel ID: 06-08-19-000-001.008-019

Property Name: Dwelling

Date of Construction: 1925, ca.

Street Name: 351 E Pierce St

Whitestown, IN



Neighborhood: 18513

Acreage: 0.81

Ownership Type: 510

UTM Zone: 16 (NAD 83)

Owner Name: MURPHY JOHN D III & BRANDI D

Northing: 4427615.22

Owner Address: 351 E PIERCE ST, WHITESTOWN, IN 46052-9631

Easting: 556209.24

## Description

Current Function: Dwelling

Condition: Good

Architectural Form: Bungalow

Alterations: Siding

Style: Craftsman

Additions: No

Secondary Resources: Garage

## Historical Information

Historic Name: N/A

Assoc. Individuals: N/A

Historical Notes: Outstanding example of the Craftsman style

# HISTORIC RESOURCE INVENTORY FORM

Parcel ID: 06-08-19-000-001.008-019

Property Name: Dwelling

Date of Construction: 1925, ca.

Street Name: 351 E Pierce St

Whitestown, IN

## SHAARD Structural Survey

SHAARD No. N/A

SHAARD Name: N/A

IHSSI Rating: N/A

## Significance Evaluation

NRHP/State Register Recommended: Yes Local Designation Recommended: Yes

Individual or District: Individual; District 2

District Name: Residential (North of Former Railroad Corridor)

Contributing Status: Contributing

Additional Research Recommended: Yes, to support architectural significance.

## Aerial



## Survey Data

Survey Date: July 23-25, 2018

Form Date: May 3, 2019

Preparer: Kendal Anderson, Gray & Pape, Inc.

Associated report: Gray & Pape, Inc., Survey of Historic Resources in the Town of Whitestown, Boone County, Indiana, 2019.



# HISTORIC RESOURCE INVENTORY FORM

Parcel ID: 06-08-19-000-001.073-019

Property Name: Dwelling

Date of Construction: 1913

Street Name: 401 E Pierce St

Whitestown, IN



Neighborhood: 18500

Acreage: 0.53

Ownership Type: 511

UTM Zone: 16 (NAD 83)

Owner Name: JASIONOWSKI MICHAEL & KATE

Northing: 4427615.97

Owner Address: 401 E PIERCE ST, WHITESTOWN, IN 46075-0000

Easting: 556249.69

## Description

Current Function: Dwelling

Condition: Good

Architectural Form: Bungalow

Alterations: Windows

Style: Craftsman

Additions: Yes

Secondary Resources: Garage

## Historical Information

Historic Name: N/A

Assoc. Individuals: N/A

Historical Notes:

# HISTORIC RESOURCE INVENTORY FORM

Parcel ID: 06-08-19-000-001.073-019

Property Name: Dwelling

Date of Construction: 1913

Street Name: 401 E Pierce St

Whitestown, IN

## SHAARD Structural Survey

SHAARD No. N/A

SHAARD Name: N/A

IHSSI Rating: N/A

## Significance Evaluation

NRHP/State Register Recommended: No Local Designation Recommended: Yes

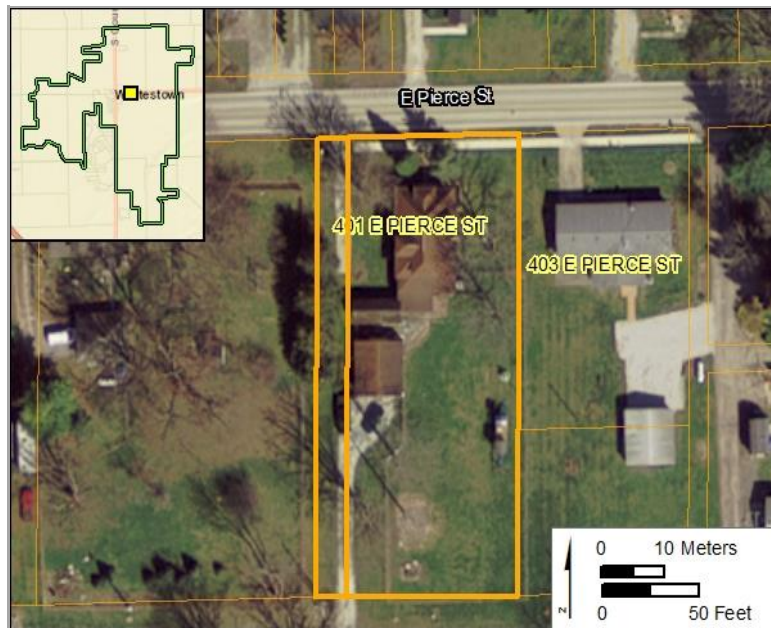
Individual or District: District 2

District Name: Residential (North of Former Railroad Corridor)

Contributing Status: Contributing

Additional Research Recommended: No

## Aerial



## Survey Data

Survey Date: July 23-25, 2018

Form Date: May 3, 2019

Preparer: Kendal Anderson, Gray & Pape, Inc.

Associated report: Gray & Pape, Inc., Survey of Historic Resources in the Town of Whitestown, Boone County, Indiana, 2019.

# HISTORIC RESOURCE INVENTORY FORM

Parcel ID: 06-08-18-000-001.025-019

Property Name: Dwelling

Date of Construction: 1940

Street Name: 402 E Pierce St

Whitestown, IN



Neighborhood: 18501

Acreage: 0.22

Ownership Type: 510

UTM Zone: 16 (NAD 83)

Owner Name: ALLEN WAYNE E

Northing: 4427677.83

Owner Address: PO BOX 8, ZIONSVILLE, IN 46075-9425

Easting: 556249.74

## Description

Current Function: Dwelling

Condition: Good

Architectural Form: Side Gable

Alterations: Siding, Windows, Porch

Style: N/A

Additions: No

Secondary Resources: Garage

## Historical Information

Historic Name: N/A

Assoc. Individuals: N/A

Historical Notes:



# HISTORIC RESOURCE INVENTORY FORM

Parcel ID: 06-08-18-000-001.025-019

Property Name: Dwelling

Date of Construction: 1940

Street Name: 402 E Pierce St

Whitestown, IN

## SHAARD Structural Survey

SHAARD No. N/A

SHAARD Name: N/A

IHSSI Rating: N/A

## Significance Evaluation

NRHP/State Register Recommended: No Local Designation Recommended: Yes

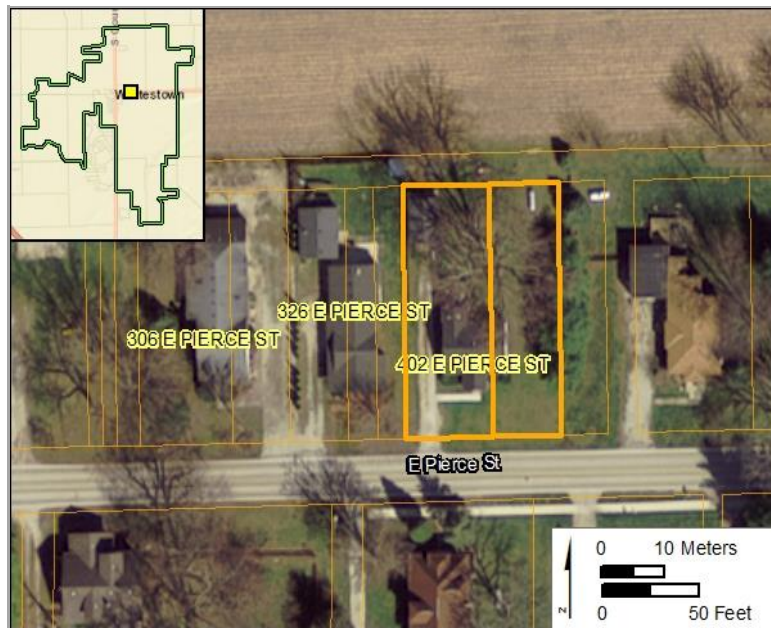
Individual or District: District 2

District Name: Residential (North of Former Railroad Corridor)

Contributing Status: Non Contributing

Additional Research Recommended: No

## Aerial



## Survey Data

Survey Date: July 23-25, 2018

Form Date: May 3, 2019

Preparer: Kendal Anderson, Gray & Pape, Inc.

Associated report: Gray & Pape, Inc., Survey of Historic Resources in the Town of Whitestown, Boone County, Indiana, 2019.

# HISTORIC RESOURCE INVENTORY FORM

Parcel ID: 06-08-19-000-001.096-019

Property Name: Dwelling

Date of Construction: 1965

Street Name: 403 E Pierce St

Whitestown, IN



Neighborhood: 18500

Acreage: 0.30

Ownership Type: 511

UTM Zone: 16 (NAD 83)

Owner Name: WARDLOW RYAN M & KAITLIN A

Northing: 4427628.79

Owner Address: 403 EAST PIERCE STREET, WHITESTOWN, IN 46075

Easting: 556276.69

## Description

Current Function: Dwelling

Condition: Good

Architectural Form: Ranch

Alterations: Carport infill

Style: Modern

Additions: No

Secondary Resources: Garage

## Historical Information

Historic Name: N/A

Assoc. Individuals: N/A

Historical Notes:

# HISTORIC RESOURCE INVENTORY FORM

Parcel ID: 06-08-19-000-001.096-019

Property Name: Dwelling

Date of Construction: 1965

Street Name: 403 E Pierce St

Whitestown, IN

## SHAARD Structural Survey

SHAARD No. N/A

SHAARD Name: N/A

IHSSI Rating: N/A

## Significance Evaluation

NRHP/State Register Recommended: No Local Designation Recommended: Yes

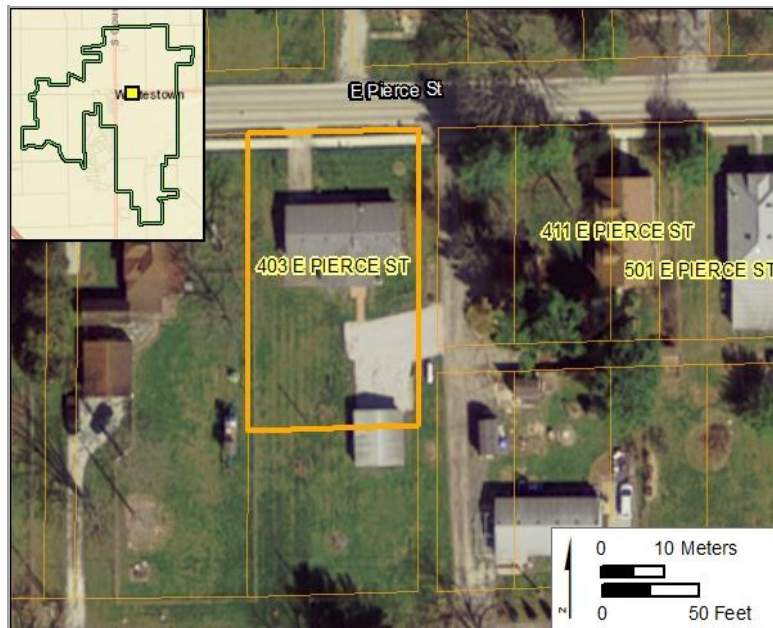
Individual or District: District 2

District Name: Residential (North of Former Railroad Corridor)

Contributing Status: Contributing

Additional Research Recommended: No

## Aerial



## Survey Data

Survey Date: July 23-25, 2018

Form Date: May 3, 2019

Preparer: Kendal Anderson, Gray & Pape, Inc.

Associated report: Gray & Pape, Inc., Survey of Historic Resources in the Town of Whitestown, Boone County, Indiana, 2019.



# HISTORIC RESOURCE INVENTORY FORM

Parcel ID: 06-08-18-000-001.028-019

Property Name: Dwelling

Date of Construction: 1938

Street Name: 406 E Pierce St

Whitestown, IN



Neighborhood: 18501

Acreage: 0.23

Ownership Type: 510

UTM Zone: 16 (NAD 83)

Owner Name: DANT BRENDA SUE

Northing: 4427679.33

Owner Address: 406 E PIERCE ST, WHITESTOWN, IN 46077

Easting: 556306.85

## Description

Current Function: Dwelling

Condition: Good

Architectural Form: N/A

Alterations: Windows

Style: Moderne

Additions: Yes

Secondary Resources: No

## Historical Information

Historic Name: N/A

Assoc. Individuals: N/A

Historical Notes: Notable use of glass block.

# HISTORIC RESOURCE INVENTORY FORM

Parcel ID: 06-08-18-000-001.028-019

Property Name: Dwelling

Date of Construction: 1938

Street Name: 406 E Pierce St

Whitestown, IN

## SHAARD Structural Survey

SHAARD No. N/A

SHAARD Name: N/A

IHSSI Rating: N/A

## Significance Evaluation

NRHP/State Register Recommended: No Local Designation Recommended: Yes

Individual or District: District 2

District Name: Residential (North of Former Railroad Corridor)

Contributing Status: Contributing

Additional Research Recommended: No

## Aerial



## Survey Data

Survey Date: July 23-25, 2018

Form Date: May 3, 2019

Preparer: Kendal Anderson, Gray & Pape, Inc.

Associated report: Gray & Pape, Inc., Survey of Historic Resources in the Town of Whitestown, Boone County, Indiana, 2019.

# HISTORIC RESOURCE INVENTORY FORM

Parcel ID: 06-08-18-000-001.032-019

Property Name: Dwelling

Date of Construction: 1956

Street Name: 408 E Pierce St

Whitestown, IN



Neighborhood: 18501

Acreage: 0.18

Ownership Type: 510

UTM Zone: 16 (NAD 83)

Owner Name: SPENCER KARRIN L

Northing: 4427679.90

Owner Address: 408 E PIERCE ST, WHITESTOWN, IN 46077

Easting: 556328.17

## Description

Current Function: Dwelling

Condition: Fair

Architectural Form: Side Gable

Alterations: Siding, Windows

Style: N/A

Additions: Yes

Secondary Resources: No

## Historical Information

Historic Name: N/A

Assoc. Individuals: N/A

Historical Notes:



# HISTORIC RESOURCE INVENTORY FORM

Parcel ID: 06-08-18-000-001.032-019

Property Name: Dwelling

Date of Construction: 1956

Street Name: 408 E Pierce St

Whitestown, IN

## SHAARD Structural Survey

SHAARD No. N/A

SHAARD Name: N/A

IHSSI Rating: N/A

## Significance Evaluation

NRHP/State Register Recommended: No Local Designation Recommended: Yes

Individual or District: District 2

District Name: Residential (North of Former Railroad Corridor)

Contributing Status: Contributing

Additional Research Recommended: No

## Aerial



## Survey Data

Survey Date: July 23-25, 2018

Form Date: May 3, 2019

Preparer: Kendal Anderson, Gray & Pape, Inc.

Associated report: Gray & Pape, Inc., Survey of Historic Resources in the Town of Whitestown, Boone County, Indiana, 2019.

# HISTORIC RESOURCE INVENTORY FORM

Parcel ID: 06-08-19-000-001.093-019

Property Name: Dwelling

Date of Construction: 1928

Street Name: 411 E Pierce St

Whitestown, IN



Neighborhood: 18510

Acreage: 0.28

Ownership Type: 510

UTM Zone: 16 (NAD 83)

Owner Name: LOHMAN DONALD & NATALIE

Northing: 4427635.17

Owner Address: 411 E PIERCE ST, WHITESTOWN, IN 46075

Easting: 556299.29

## Description

Current Function: Dwelling

Condition: Good

Architectural Form: Front Gable

Alterations: Siding, Windows

Style: N/A

Additions: No

Secondary Resources: Garage, Shed

## Historical Information

Historic Name: N/A

Assoc. Individuals: N/A

Historical Notes:

# HISTORIC RESOURCE INVENTORY FORM

Parcel ID: 06-08-19-000-001.093-019

Property Name: Dwelling

Date of Construction: 1928

Street Name: 411 E Pierce St

Whitestown, IN

## SHAARD Structural Survey

SHAARD No. N/A

SHAARD Name: N/A

IHSSI Rating: N/A

## Significance Evaluation

NRHP/State Register Recommended: No Local Designation Recommended: Yes

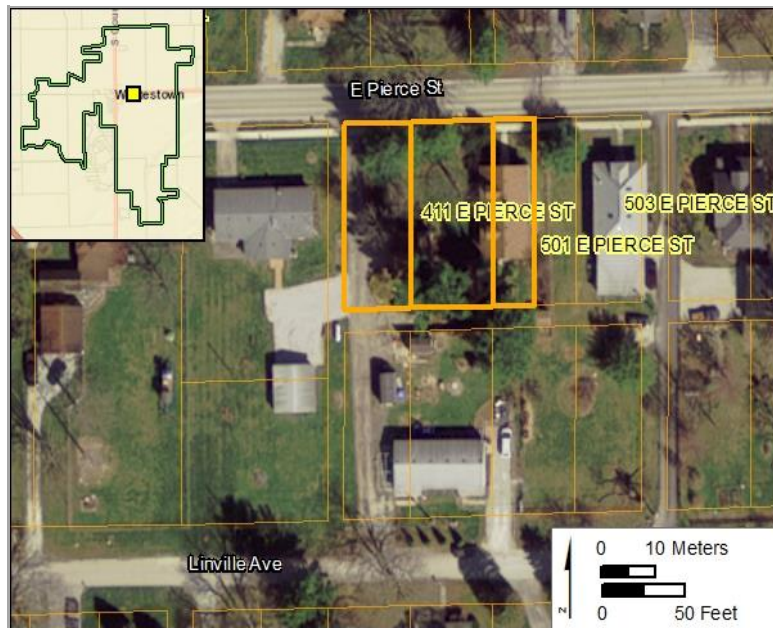
Individual or District: District 2

District Name: Residential (North of Former Railroad Corridor)

Contributing Status: Contributing

Additional Research Recommended: No

## Aerial



## Survey Data

Survey Date: July 23-25, 2018

Form Date: May 3, 2019

Preparer: Kendal Anderson, Gray & Pape, Inc.

Associated report: Gray & Pape, Inc., Survey of Historic Resources in the Town of Whitestown, Boone County, Indiana, 2019.



# HISTORIC RESOURCE INVENTORY FORM

Parcel ID: 06-08-19-000-001.091-019

Property Name: Dwelling

Date of Construction: 1908

Street Name: 501 E Pierce St

Whitestown, IN



Neighborhood: 18510

Acreage: 0.10

Ownership Type: 510

UTM Zone: 16 (NAD 83)

Owner Name: FULKERSON JAY O

Northing: 4427636.27

Owner Address: PO BOX 5101, ZIONSVILLE, IN 46075

Easting: 556341.94

## Description

Current Function: Dwelling

Condition: Good

Architectural Form: Bungalow

Alterations: No

Style: Craftsman

Additions: Yes

Secondary Resources: No

## Historical Information

Historic Name: N/A

Assoc. Individuals: N/A

Historical Notes:

# HISTORIC RESOURCE INVENTORY FORM

Parcel ID: 06-08-19-000-001.091-019

Property Name: Dwelling

Date of Construction: 1908

Street Name: 501 E Pierce St

Whitestown, IN

## SHAARD Structural Survey

SHAARD No. N/A

SHAARD Name: N/A

IHSSI Rating: N/A

## Significance Evaluation

NRHP/State Register Recommended: No Local Designation Recommended: Yes

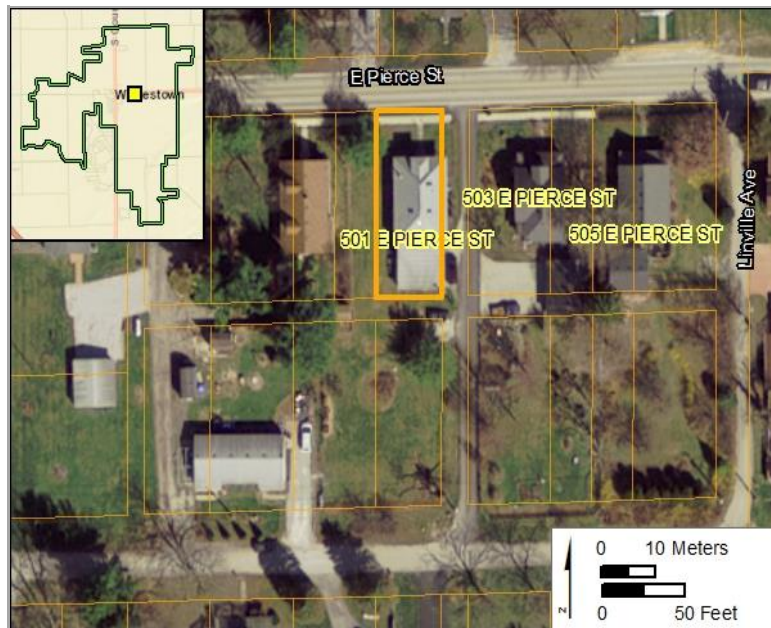
Individual or District: District 2

District Name: Residential (North of Former Railroad Corridor)

Contributing Status: Contributing

Additional Research Recommended: No

## Aerial



## Survey Data

Survey Date: July 23-25, 2018

Form Date: May 3, 2019

Preparer: Kendal Anderson, Gray & Pape, Inc.

Associated report: Gray & Pape, Inc., Survey of Historic Resources in the Town of Whitestown, Boone County, Indiana, 2019.

# HISTORIC RESOURCE INVENTORY FORM

Parcel ID: 06-08-19-000-001.100-019

Property Name: Dwelling

Date of Construction: 1911

Street Name: 503 E Pierce St

Whitestown, IN



Neighborhood: 18510

Acreage: 0.36

Ownership Type: 510

UTM Zone: 16 (NAD 83)

Owner Name: WATSON HEIDI

Northing: 4427601.32

Owner Address: 503 E PIERCE ST, WHITESTOWN, IN 46077

Easting: 556371.84

## Description

Current Function: Dwelling

Condition: Good

Architectural Form: Side Gable

Alterations: Windows

Style: N/A

Additions: No

Secondary Resources: Garage

## Historical Information

Historic Name: N/A

Assoc. Individuals: N/A

Historical Notes:



# HISTORIC RESOURCE INVENTORY FORM

Parcel ID: 06-08-19-000-001.100-019

Property Name: Dwelling

Date of Construction: 1911

Street Name: 503 E Pierce St

Whitestown, IN

## SHAARD Structural Survey

SHAARD No. N/A

SHAARD Name: N/A

IHSSI Rating: N/A

## Significance Evaluation

NRHP/State Register Recommended: No Local Designation Recommended: Yes

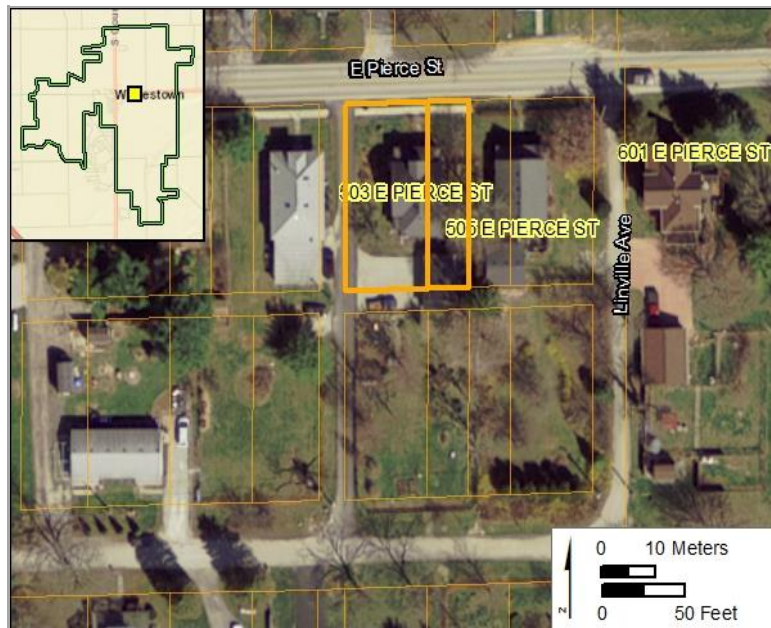
Individual or District: District 2

District Name: Residential (North of Former Railroad Corridor)

Contributing Status: Contributing

Additional Research Recommended: No

## Aerial



## Survey Data

Survey Date: July 23-25, 2018

Form Date: May 3, 2019

Preparer: Kendal Anderson, Gray & Pape, Inc.

Associated report: Gray & Pape, Inc., Survey of Historic Resources in the Town of Whitestown, Boone County, Indiana, 2019.

# HISTORIC RESOURCE INVENTORY FORM

Parcel ID: 06-08-18-000-001.035-019

Property Name: Dwelling

Date of Construction: 1924

Street Name: 504 E Pierce St

Whitestown, IN



Neighborhood: 18501

Acreage: 0.17

Ownership Type: 510

UTM Zone: 16 (NAD 83)

Owner Name: ALLEN WAYNE E

Northing: 4427681.03

Owner Address: PO BOX 8, ZIONSVILLE, IN 46077

Easting: 556370.81

## Description

Current Function: Dwelling

Condition: Good

Architectural Form: Bungalow

Alterations: No

Style: Craftsman

Additions: No

Secondary Resources: Shed

## Historical Information

Historic Name: N/A

Assoc. Individuals: N/A

Historical Notes:

# HISTORIC RESOURCE INVENTORY FORM

Parcel ID: 06-08-18-000-001.035-019

Property Name: Dwelling

Date of Construction: 1924

Street Name: 504 E Pierce St

Whitestown, IN

## SHAARD Structural Survey

SHAARD No. N/A

SHAARD Name: N/A

IHSSI Rating: N/A

## Significance Evaluation

NRHP/State Register Recommended: No Local Designation Recommended: Yes

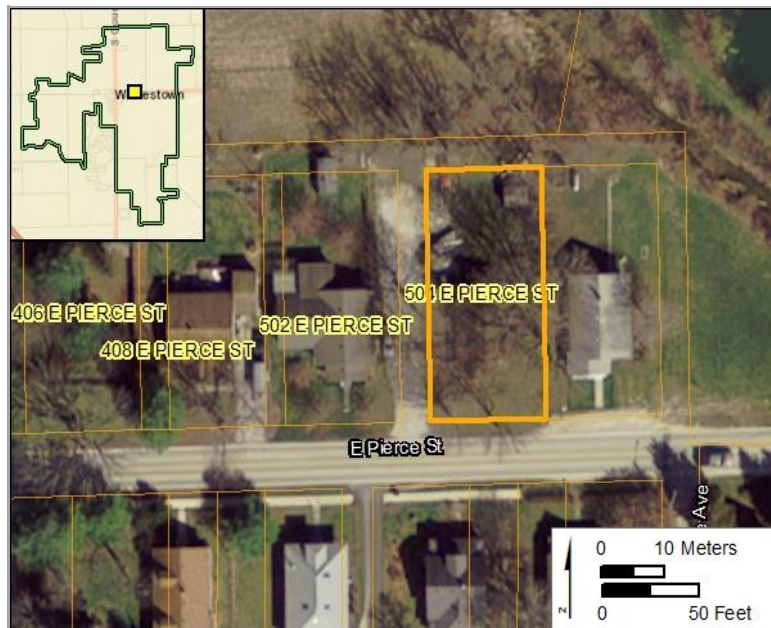
Individual or District: District 2

District Name: Residential (North of Former Railroad Corridor)

Contributing Status: Contributing

Additional Research Recommended: No

## Aerial



## Survey Data

Survey Date: July 23-25, 2018

Form Date: May 3, 2019

Preparer: Kendal Anderson, Gray & Pape, Inc.

Associated report: Gray & Pape, Inc., Survey of Historic Resources in the Town of Whitestown, Boone County, Indiana, 2019.



# HISTORIC RESOURCE INVENTORY FORM

Parcel ID: 06-08-19-000-001.097-019

Property Name: Dwelling

Date of Construction: 1900

Street Name: 505 E Pierce St

Whitestown, IN



Neighborhood: 18510

Acreage: 0.43

Ownership Type: 510

UTM Zone: 16 (NAD 83)

Owner Name: ALLEN WAYNE E

Northing: 4427601.54

Owner Address: PO BOX 8, ZIONSVILLE, IN 46075-0000

Easting: 556379.46

## Description

Current Function: Dwelling

Condition: Good

Architectural Form: Front Gable

Alterations: Siding, Windows, Porch

Style: N/A

Additions: No

Secondary Resources: Garage

## Historical Information

Historic Name: N/A

Assoc. Individuals: N/A

Historical Notes:

# HISTORIC RESOURCE INVENTORY FORM

Parcel ID: 06-08-19-000-001.097-019

Property Name: Dwelling

Date of Construction: 1900

Street Name: 505 E Pierce St

Whitestown, IN

## SHAARD Structural Survey

SHAARD No. N/A

SHAARD Name: N/A

IHSSI Rating: N/A

## Significance Evaluation

NRHP/State Register Recommended: No Local Designation Recommended: Yes

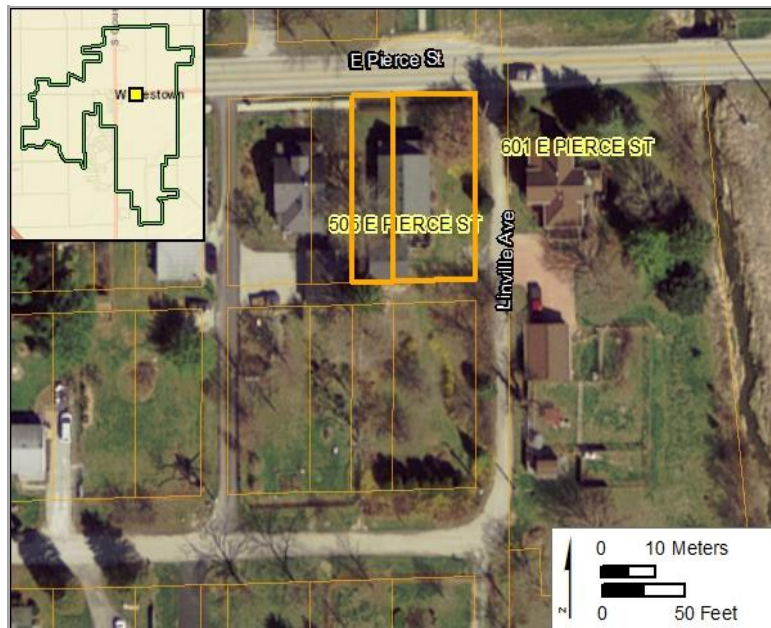
Individual or District: District 2

District Name: Residential (North of Former Railroad Corridor)

Contributing Status: Non Contributing

Additional Research Recommended: No

## Aerial



## Survey Data

Survey Date: July 23-25, 2018

Form Date: May 3, 2019

Preparer: Kendal Anderson, Gray & Pape, Inc.

Associated report: Gray & Pape, Inc., Survey of Historic Resources in the Town of Whitestown, Boone County, Indiana, 2019.



# HISTORIC RESOURCE INVENTORY FORM

Parcel ID: 06-08-18-000-001.034-019

Property Name: Dwelling

Date of Construction: 1928

Street Name: 506 E Pierce St

Whitestown, IN



Neighborhood: 18501

Acreage: 0.17

Ownership Type: 510

UTM Zone: 16 (NAD 83)

Owner Name: KEEKER RANDY

Northing: 4427681.51

Owner Address: 8556 E 300 S, ZIONSVILLE, IN 46077

Easting: 556389.09

## Description

Current Function: Dwelling

Condition: Good

Architectural Form: Bungalow

Alterations: No

Style: Craftsman

Additions: No

Secondary Resources: Shed

## Historical Information

Historic Name: N/A

Assoc. Individuals: N/A

Historical Notes: Outstanding example of the Craftsman style



# HISTORIC RESOURCE INVENTORY FORM

Parcel ID: 06-08-18-000-001.034-019

Property Name: Dwelling

Date of Construction: 1928

Street Name: 506 E Pierce St

Whitestown, IN

## SHAARD Structural Survey

SHAARD No. N/A

SHAARD Name: N/A

IHSSI Rating: N/A

## Significance Evaluation

NRHP/State Register Recommended: Yes Local Designation Recommended: Yes

Individual or District: Individual; District 2

District Name: Residential (North of Former Railroad Corridor)

Contributing Status: Contributing

Additional Research Recommended: Yes, to support architectural significance.

## Aerial



## Survey Data

Survey Date: July 23-25, 2018

Form Date: May 3, 2019

Preparer: Kendal Anderson, Gray & Pape, Inc.

Associated report: Gray & Pape, Inc., Survey of Historic Resources in the Town of Whitestown, Boone County, Indiana, 2019.

# HISTORIC RESOURCE INVENTORY FORM

Parcel ID: 06-08-19-000-001.046-019

Property Name: Dwelling

Date of Construction: 1908

Street Name: 601 E Pierce St

Whitestown, IN



Neighborhood: 18510

Acreage: 0.77

Ownership Type: 511

UTM Zone: 16 (NAD 83)

Owner Name: AUSTIN SUSAN M

Northing: 4427612.33

Owner Address: 601 E PIERCE, WHITESTOWN, IN 46077-0000

Easting: 556425.10

## Description

Current Function: Dwelling

Condition: Good

Architectural Form: Cross Gable

Alterations: Windows

Style: Folk Victorian

Additions: No

Secondary Resources: Garage, Shed

## Historical Information

Historic Name: N/A

Assoc. Individuals: N/A

Historical Notes:

# HISTORIC RESOURCE INVENTORY FORM

Parcel ID: 06-08-19-000-001.046-019

Property Name: Dwelling

Date of Construction: 1908

Street Name: 601 E Pierce St

Whitestown, IN

## SHAARD Structural Survey

SHAARD No. N/A

SHAARD Name: N/A

IHSSI Rating: N/A

## Significance Evaluation

NRHP/State Register Recommended: No Local Designation Recommended: Yes

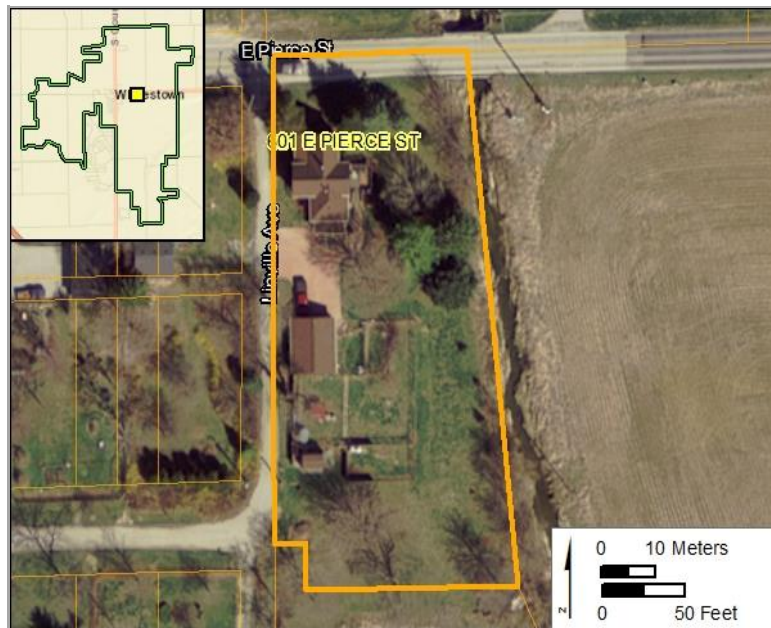
Individual or District: District 2

District Name: Residential (North of Former Railroad Corridor)

Contributing Status: Contributing

Additional Research Recommended: No

## Aerial



## Survey Data

Survey Date: July 23-25, 2018

Form Date: May 3, 2019

Preparer: Kendal Anderson, Gray & Pape, Inc.

Associated report: Gray & Pape, Inc., Survey of Historic Resources in the Town of Whitestown, Boone County, Indiana, 2019.



# HISTORIC RESOURCE INVENTORY FORM

Parcel ID: 06-08-19-000-001.001-033

Property Name: Dwelling

Date of Construction: 1895, ca.

Street Name: 209 Hardesty St

Whitestown, IN



Neighborhood: 18507

Acreage: 1.06

Ownership Type: 510

UTM Zone: 16 (NAD 83)

Owner Name: SHIELDS CURTIS R & MARY V WAGN

Northing: 4427351.56

Owner Address: 209 HARDESTY ST, WHITESTOWN, IN 46075-9404

Easting: 555994.14

## Description

Current Function: Dwelling

Condition: Good

Architectural Form: Bungalow

Alterations: Windows

Style: Craftsman

Additions: Yes

Secondary Resources: Garage

## Historical Information

Historic Name: N/A

Assoc. Individuals: N/A

Historical Notes: Good example of a Craftsman bungalow. Appears on 1895 Sanborn map, suggesting renovation/rebuild ca. 1910.

# HISTORIC RESOURCE INVENTORY FORM

Parcel ID: 06-08-19-000-001.001-033

Property Name: Dwelling

Date of Construction: 1895, ca.

Street Name: 209 Hardesty St Whitestown, IN

## SHAARD Structural Survey

SHAARD No. N/A

SHAARD Name: N/A

IHSSI Rating: N/A

## Significance Evaluation

NRHP/State Register Recommended: Yes Local Designation Recommended: Yes

Individual or District: Individual

District Name: N/A

Contributing Status: N/A

Additional Research Recommended: Yes, to support architectural significance.

## Aerial



## Survey Data

Survey Date: July 23-25, 2018

Form Date: May 3, 2019

Preparer: Kendal Anderson, Gray & Pape, Inc.

Associated report: Gray & Pape, Inc., Survey of Historic Resources in the Town of Whitestown, Boone County, Indiana, 2019.

# HISTORIC RESOURCE INVENTORY FORM

Parcel ID: 06-08-18-000-001.087-019

Property Name: Dwelling

Date of Construction: 1918

Street Name: 2 Harrison Ave Whitestown, IN



Neighborhood: 18501

Acreage: 0.19

Ownership Type: 510

UTM Zone: 16 (NAD 83)

Owner Name: CONWELL STEVEN B & JANET L

Northing: 4427791.85

Owner Address: PO BOX 134, WHITESTOWN, IN 46077

Easting: 555860.56

## Description

Current Function: Dwelling

Condition: Good

Architectural Form: Front Gable

Alterations: Siding

Style: N/A

Additions: No

Secondary Resources: Garage

## Historical Information

Historic Name: N/A

Assoc. Individuals: N/A

Historical Notes:



# HISTORIC RESOURCE INVENTORY FORM

Parcel ID: 06-08-18-000-001.087-019

Property Name: Dwelling

Date of Construction: 1918

Street Name: 2 Harrison Ave Whitestown, IN

## SHAARD Structural Survey

SHAARD No. N/A

SHAARD Name: N/A

IHSSI Rating: N/A

## Significance Evaluation

NRHP/State Register Recommended: No Local Designation Recommended: Yes

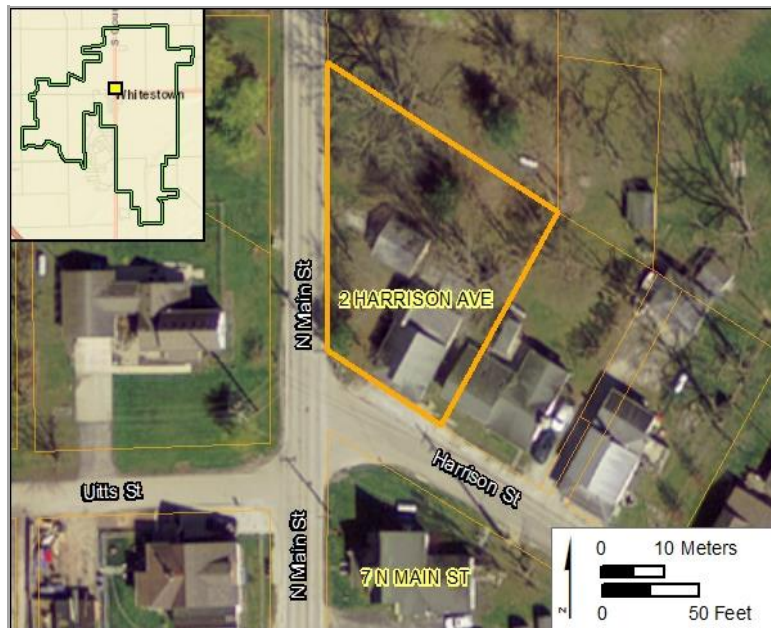
Individual or District: District 2

District Name: Residential (North of Former Railroad Corridor)

Contributing Status: Contributing

Additional Research Recommended: No

## Aerial



## Survey Data

Survey Date: July 23-25, 2018

Form Date: May 3, 2019

Preparer: Kendal Anderson, Gray & Pape, Inc.

Associated report: Gray & Pape, Inc., Survey of Historic Resources in the Town of Whitestown, Boone County, Indiana, 2019.

# HISTORIC RESOURCE INVENTORY FORM

Parcel ID: 06-08-18-000-001.077-019

Property Name: Dwelling

Date of Construction: 1901

Street Name: 4 Harrison Ave Whitestown, IN



Neighborhood: 18501

Acreage: 0.27

Ownership Type: 510

UTM Zone: 16 (NAD 83)

Owner Name: WARMOTH CHARLTON S

Northing: 4427734.63

Owner Address: 4 HARRISON AVE, WHITESTOWN, IN 46075

Easting: 555876.96

## Description

Current Function: Dwelling

Condition: Good

Architectural Form: Side Gable

Alterations: Siding, Windows, Porch

Style: N/A

Additions: Yes

Secondary Resources: Sheds

## Historical Information

Historic Name: N/A

Assoc. Individuals: N/A

Historical Notes:

# HISTORIC RESOURCE INVENTORY FORM

Parcel ID: 06-08-18-000-001.077-019

Property Name: Dwelling

Date of Construction: 1901

Street Name: 4 Harrison Ave Whitestown, IN

## SHAARD Structural Survey

SHAARD No. N/A

SHAARD Name: N/A

IHSSI Rating: N/A

## Significance Evaluation

NRHP/State Register Recommended: No Local Designation Recommended: Yes

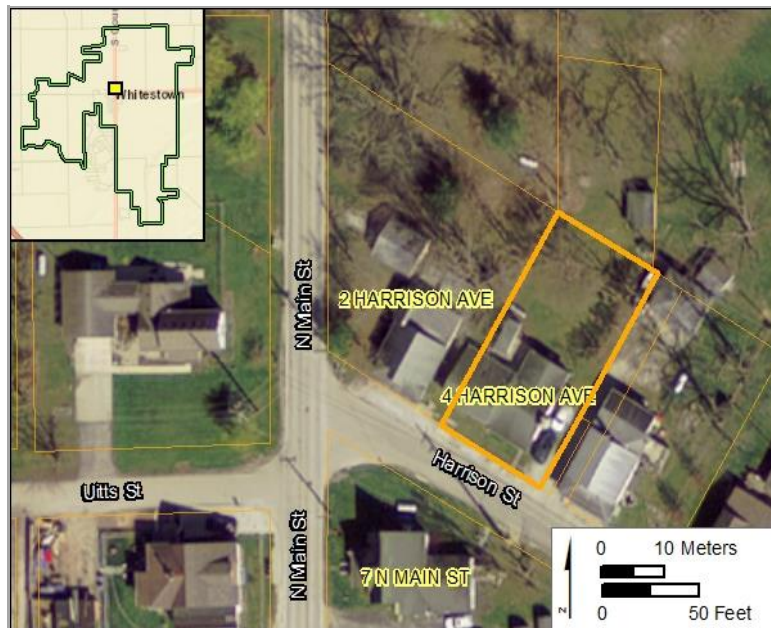
Individual or District: District 2

District Name: Residential (North of Former Railroad Corridor)

Contributing Status: Non Contributing

Additional Research Recommended: No

## Aerial



## Survey Data

Survey Date: July 23-25, 2018

Form Date: May 19, 2019

Preparer: Kendal Anderson, Gray & Pape, Inc.

Associated report: Gray & Pape, Inc., Survey of Historic Resources in the Town of Whitestown, Boone County, Indiana, 2019.



# HISTORIC RESOURCE INVENTORY FORM

Parcel ID: 06-08-18-000-001.070-019

Property Name: Dwelling

Date of Construction: 1928

Street Name: 6 Harrison Ave Whitestown, IN



Neighborhood: 18501

Acreage: 0.18

Ownership Type: 510

UTM Zone: 16 (NAD 83)

Owner Name: FITCH KRISTINA B

Northing: 4427738.50

Owner Address: 6 HARRISON AVE, WHITESTOWN, IN 46075

Easting: 555894.12

## Description

Current Function: Dwelling

Condition: Good

Architectural Form: Front Gable

Alterations: Siding, Windows

Style: N/A

Additions: No

Secondary Resources: Garage

## Historical Information

Historic Name: N/A

Assoc. Individuals: N/A

Historical Notes:

# HISTORIC RESOURCE INVENTORY FORM

Parcel ID: 06-08-18-000-001.070-019

Property Name: Dwelling

Date of Construction: 1928

Street Name: 6 Harrison Ave Whitestown, IN

## SHAARD Structural Survey

SHAARD No. N/A

SHAARD Name: N/A

IHSSI Rating: N/A

## Significance Evaluation

NRHP/State Register Recommended: No Local Designation Recommended: Yes

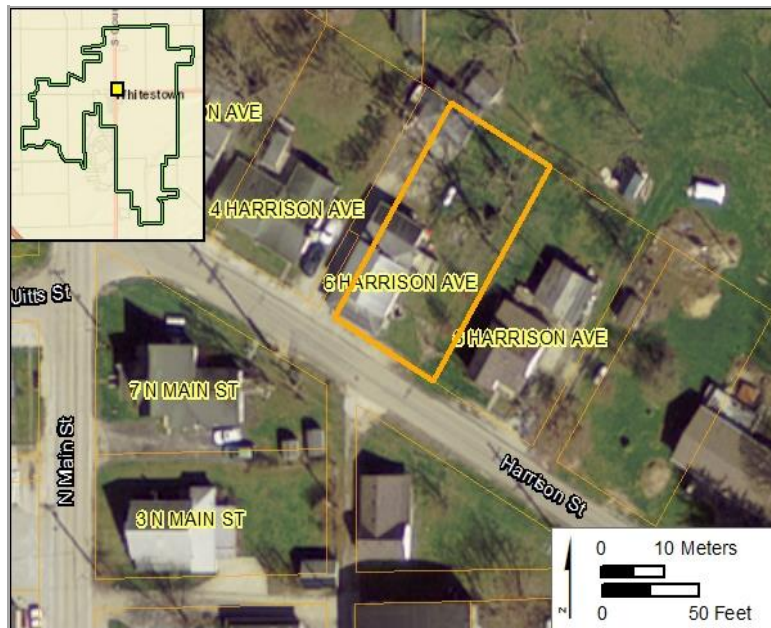
Individual or District: District 2

District Name: Residential (North of Former Railroad Corridor)

Contributing Status: Contributing

Additional Research Recommended: No

## Aerial



## Survey Data

Survey Date: July 23-25, 2018

Form Date: May 3, 2019

Preparer: Kendal Anderson, Gray & Pape, Inc.

Associated report: Gray & Pape, Inc., Survey of Historic Resources in the Town of Whitestown, Boone County, Indiana, 2019.

# HISTORIC RESOURCE INVENTORY FORM

Parcel ID: 06-08-18-000-001.001-019

Property Name: Dwelling

Date of Construction: 1913

Street Name: 7 Harrison Ave Whitestown, IN



Neighborhood: 18501

Acreage: 0.15

Ownership Type: 510

UTM Zone: 16 (NAD 83)

Owner Name: ALLEN WAYNE E

Northing: 4427698.55

Owner Address: PO BOX 8, ZIONSVILLE, IN 46075-9406

Easting: 555893.49

## Description

Current Function: Dwelling

Condition: Fair

Architectural Form: L Plan

Alterations: Siding, Windows, Porch

Style: N/A

Additions: No

Secondary Resources: No

## Historical Information

Historic Name: N/A

Assoc. Individuals: N/A

Historical Notes:



# HISTORIC RESOURCE INVENTORY FORM

Parcel ID: 06-08-18-000-001.001-019

Property Name: Dwelling

Date of Construction: 1913

Street Name: 7 Harrison Ave Whitestown, IN

## SHAARD Structural Survey

SHAARD No. N/A

SHAARD Name: N/A

IHSSI Rating: N/A

## Significance Evaluation

NRHP/State Register Recommended: No Local Designation Recommended: Yes

Individual or District: District 2

District Name: Residential (North of Former Railroad Corridor)

Contributing Status: Contributing

Additional Research Recommended: No

## Aerial



## Survey Data

Survey Date: July 23-25, 2018

Form Date: May 3, 2019

Preparer: Kendal Anderson, Gray & Pape, Inc.

Associated report: Gray & Pape, Inc., Survey of Historic Resources in the Town of Whitestown, Boone County, Indiana, 2019.

# HISTORIC RESOURCE INVENTORY FORM

Parcel ID: 06-08-18-000-001.045-019

Property Name: Dwelling

Date of Construction: 1901

Street Name: 8 Harrison Ave Whitestown, IN



Neighborhood: 18501

Acreage: 0.35

Ownership Type: 510

UTM Zone: 16 (NAD 83)

Owner Name: SORTOR EMILY L

Northing: 4427729.06

Owner Address: P O BOX 16, WHITESTOWN, IN 46075

Easting: 555909.77

## Description

Current Function: Dwelling

Condition: Fair

Architectural Form: L Plan

Alterations: Siding, Windows, Porch

Style: N/A

Additions: No

Secondary Resources: Garage

## Historical Information

Historic Name: N/A

Assoc. Individuals: N/A

Historical Notes:

# HISTORIC RESOURCE INVENTORY FORM

Parcel ID: 06-08-18-000-001.045-019

Property Name: Dwelling

Date of Construction: 1901

Street Name: 8 Harrison Ave Whitestown, IN

## SHAARD Structural Survey

SHAARD No. N/A

SHAARD Name: N/A

IHSSI Rating: N/A

## Significance Evaluation

NRHP/State Register Recommended: No Local Designation Recommended: Yes

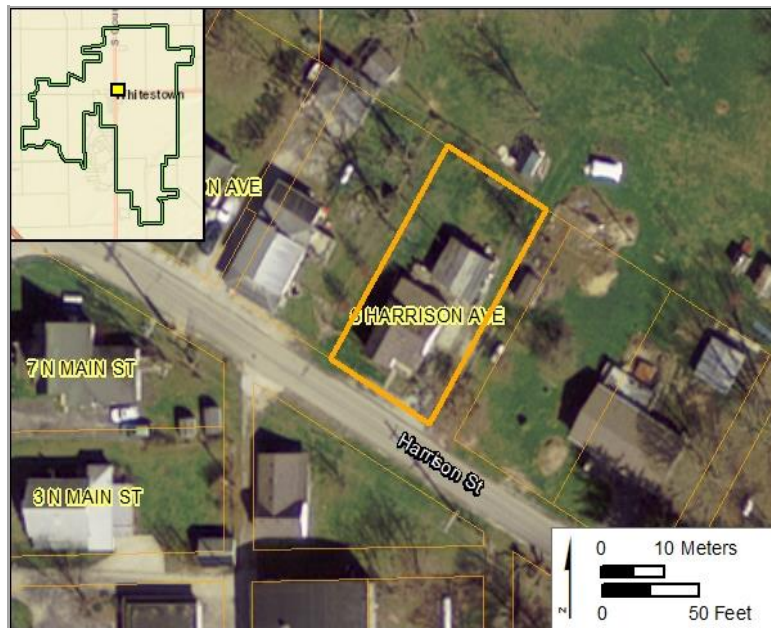
Individual or District: District 2

District Name: Residential (North of Former Railroad Corridor)

Contributing Status: Contributing

Additional Research Recommended: No

## Aerial



## Survey Data

Survey Date: July 23-25, 2018

Form Date: May 3, 2019

Preparer: Kendal Anderson, Gray & Pape, Inc.

Associated report: Gray & Pape, Inc., Survey of Historic Resources in the Town of Whitestown, Boone County, Indiana, 2019.



# HISTORIC RESOURCE INVENTORY FORM

Parcel ID: 06-08-18-000-001.070-019

Property Name: Dwelling

Date of Construction: 1928

Street Name: 102 Harrison Ave Whitestown, IN



Neighborhood: 18501

Acreage: 0.71

Ownership Type: 510

UTM Zone: 16 (NAD 83)

Owner Name: NEFF TIMOTHY A & MALLERY JEAN

Northing: 4427684.34

Owner Address: 102 HARRISON AVE, WHITESTOWN, IN 46075-9349

Easting: 555983.19

## Description

Current Function: Dwelling

Condition: Good

Architectural Form: Bungalow

Alterations: Siding, Windows

Style: Craftsman

Additions: No

Secondary Resources: No

## Historical Information

Historic Name: N/A

Assoc. Individuals: N/A

Historical Notes:

# HISTORIC RESOURCE INVENTORY FORM

Parcel ID: 06-08-18-000-001.070-019

Property Name: Dwelling

Date of Construction: 1928

Street Name: 102 Harrison Ave Whitestown, IN

## SHAARD Structural Survey

SHAARD No. N/A

SHAARD Name: N/A

IHSSI Rating: N/A

## Significance Evaluation

NRHP/State Register Recommended: No Local Designation Recommended: Yes

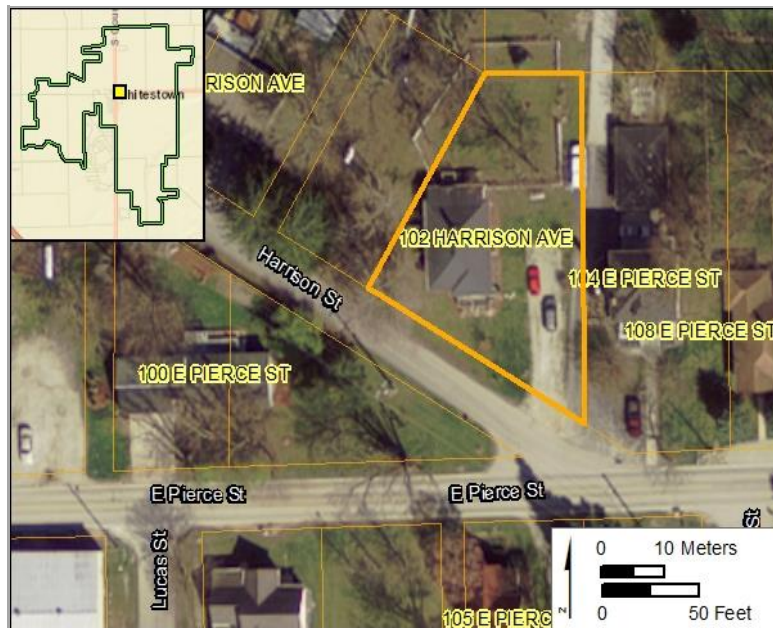
Individual or District: District 2

District Name: Residential (North of Former Railroad Corridor)

Contributing Status: Contributing

Additional Research Recommended: No

## Aerial



## Survey Data

Survey Date: July 23-25, 2018

Form Date: May 3, 2019

Preparer: Kendal Anderson, Gray & Pape, Inc.

Associated report: Gray & Pape, Inc., Survey of Historic Resources in the Town of Whitestown, Boone County, Indiana, 2019.

# HISTORIC RESOURCE INVENTORY FORM

Parcel ID: 06-08-19-000-001.005-019

Property Name: Dwelling

Date of Construction: 1900

Street Name: 107 Laughner St

Whitestown, IN



Neighborhood: 18515

Acreage: 0.22

Ownership Type: 510

UTM Zone: 16 (NAD 83)

Owner Name: GAMBLE JAMES L & LOLA A

Northing: 4427242.01

Owner Address: 107 LAUGHNER ST, WHITESTOWN, IN 46074

Easting: 555676.77

## Description

Current Function: Dwelling

Condition: Good

Architectural Form: Front Gable

Alterations: Siding, Windows, Porch

Style: Folk Victorian

Additions: Yes

Secondary Resources: Garage

## Historical Information

Historic Name: N/A

Assoc. Individuals: N/A

Historical Notes:



# HISTORIC RESOURCE INVENTORY FORM

Parcel ID: 06-08-19-000-001.005-019

Property Name: Dwelling

Date of Construction: 1900

Street Name: 107 Laughner St Whitestown, IN

## SHAARD Structural Survey

SHAARD No. N/A

SHAARD Name: N/A

IHSSI Rating: N/A

## Significance Evaluation

NRHP/State Register Recommended: No Local Designation Recommended: Yes

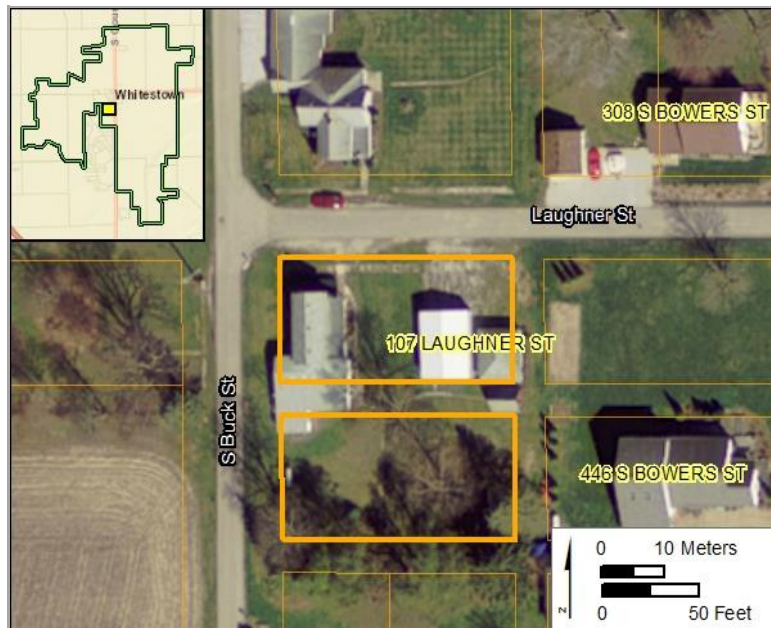
Individual or District: District 3

District Name: Residential (South of Former Railroad Corridor)

Contributing Status: Contributing

Additional Research Recommended: No

## Aerial



## Survey Data

Survey Date: July 23-25, 2018

Form Date: May 3, 2019

Preparer: Kendal Anderson, Gray & Pape, Inc.

Associated report: Gray & Pape, Inc., Survey of Historic Resources in the Town of Whitestown, Boone County, Indiana, 2019.

# HISTORIC RESOURCE INVENTORY FORM

Parcel ID: 06-08-19-000-001.010-019

Property Name: Dwelling

Date of Construction: 1918

Street Name: 108 Laughner St Whitestown, IN



Neighborhood: 18515

Acreage: 0.33

Ownership Type: 510

UTM Zone: 16 (NAD 83)

Owner Name: MCCLURE JANET L

Northing: 4427281.78

Owner Address: 108 LAUGHNER ST, WHITESTOWN, IN 46075-9408

Easting: 555676.43

## Description

Current Function: Dwelling

Condition: Good

Architectural Form: L Plan

Alterations: Siding, Windows

Style: N/A

Additions: Yes

Secondary Resources: No

## Historical Information

Historic Name: N/A

Assoc. Individuals: N/A

Historical Notes:

# HISTORIC RESOURCE INVENTORY FORM

Parcel ID: 06-08-19-000-001.010-019

Property Name: Dwelling

Date of Construction: 1918

Street Name: 108 Laughner St Whitestown, IN

## SHAARD Structural Survey

SHAARD No. N/A

SHAARD Name: N/A

IHSSI Rating: N/A

## Significance Evaluation

NRHP/State Register Recommended: No Local Designation Recommended: Yes

Individual or District: District 3

District Name: Residential (South of Former Railroad Corridor)

Contributing Status: Contributing

Additional Research Recommended: No

## Aerial



## Survey Data

Survey Date: July 23-25, 2018

Form Date: May 3, 2019

Preparer: Kendal Anderson, Gray & Pape, Inc.

Associated report: Gray & Pape, Inc., Survey of Historic Resources in the Town of Whitestown, Boone County, Indiana, 2019.



# HISTORIC RESOURCE INVENTORY FORM

Parcel ID: 06-08-19-000-001.037-019

Property Name: Dwelling

Date of Construction: 1960

Street Name: 6 Linville Ave Whitestown, IN



Neighborhood: 18500

Acreage: 0.09

Ownership Type: 510

UTM Zone: 16 (NAD 83)

Owner Name: REEDER DAVID STANLEY & MONA DI

Northing: 4427563.06

Owner Address: PO BOX 164, WHITESTOWN, IN 46077

Easting: 555903.63

## Description

Current Function: Dwelling

Condition: Good

Architectural Form: Ranch

Alterations: Windows

Style: Modern

Additions: Yes

Secondary Resources: Garage

## Historical Information

Historic Name: N/A

Assoc. Individuals: N/A

Historical Notes:

# HISTORIC RESOURCE INVENTORY FORM

Parcel ID: 06-08-19-000-001.037-019

Property Name: Dwelling

Date of Construction: 1960

Street Name: 6 Linville Ave Whitestown, IN

## SHAARD Structural Survey

SHAARD No. N/A

SHAARD Name: N/A

IHSSI Rating: N/A

## Significance Evaluation

NRHP/State Register Recommended: No Local Designation Recommended: Yes

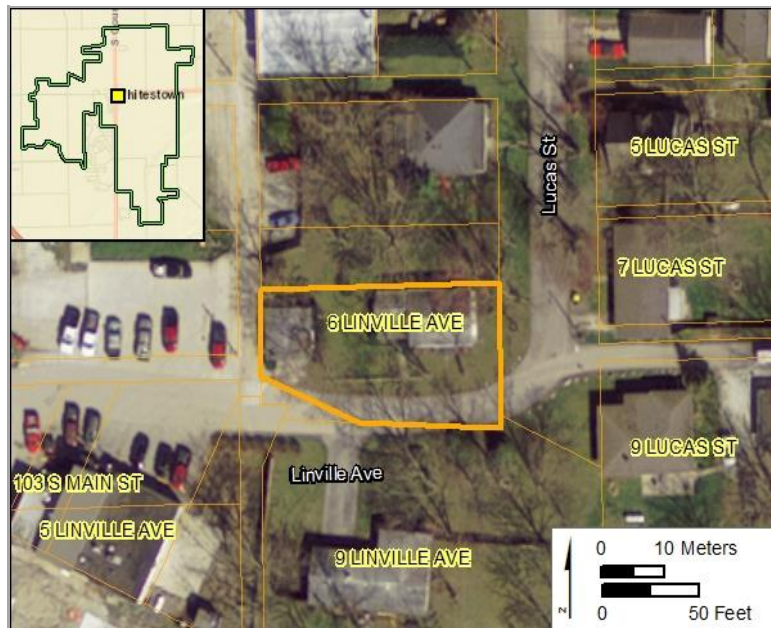
Individual or District: District 2

District Name: Residential (North of Former Railroad Corridor)

Contributing Status: Contributing

Additional Research Recommended: No

## Aerial



## Survey Data

Survey Date: July 23-25, 2018

Form Date: May 3, 2019

Preparer: Kendal Anderson, Gray & Pape, Inc.

Associated report: Gray & Pape, Inc., Survey of Historic Resources in the Town of Whitestown, Boone County, Indiana, 2019.



# HISTORIC RESOURCE INVENTORY FORM

Parcel ID: 06-08-19-000-001.012-019

Property Name: Dwelling

Date of Construction: 1958

Street Name: 9 Linville Ave Whitestown, IN



Neighborhood: 18400

Acreage: 0.57

Ownership Type: 510

UTM Zone: 16 (NAD 83)

Owner Name: DONALD E PIPES AMERICAN LEGION

Northing: 4427527.17

Owner Address: 5 LINVILLE AVENUE, WHITESTOWN, IN 46075

Easting: 555912.87

## Description

Current Function: Dwelling

Condition: Good

Architectural Form: Ranch

Alterations: Windows

Style: Modern

Additions: No

Secondary Resources: Shed

## Historical Information

Historic Name: N/A

Assoc. Individuals: N/A

Historical Notes:



# HISTORIC RESOURCE INVENTORY FORM

Parcel ID: 06-08-19-000-001.012-019

Property Name: Dwelling

Date of Construction: 1958

Street Name: 9 Linville Ave Whitestown, IN

## SHAARD Structural Survey

SHAARD No. N/A

SHAARD Name: N/A

IHSSI Rating: N/A

## Significance Evaluation

NRHP/State Register Recommended: No Local Designation Recommended: No

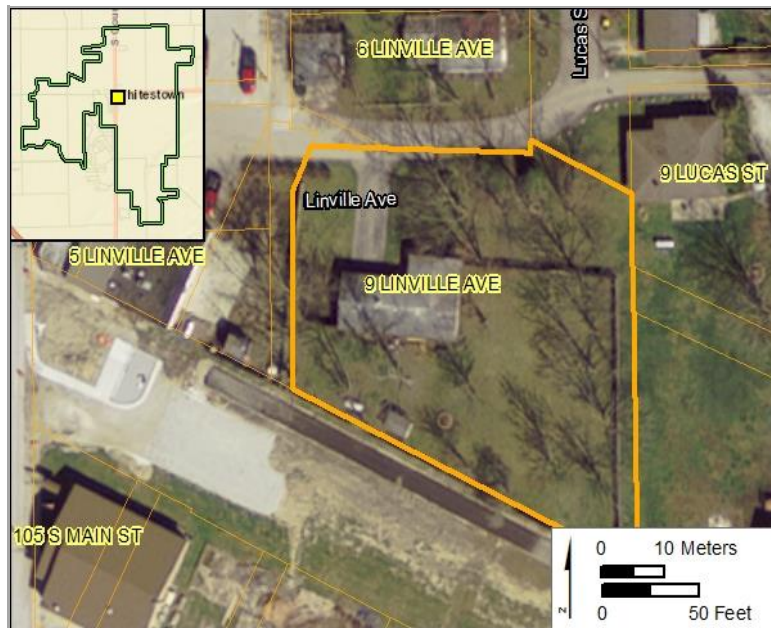
Individual or District: N/A

District Name: N/A

Contributing Status: N/A

Additional Research Recommended: No

## Aerial



## Survey Data

Survey Date: July 23-25, 2018

Form Date: May 3, 2019

Preparer: Kendal Anderson, Gray & Pape, Inc.

Associated report: Gray & Pape, Inc., Survey of Historic Resources in the Town of Whitestown, Boone County, Indiana, 2019.

# HISTORIC RESOURCE INVENTORY FORM

Parcel ID: 06-08-19-000-001.134-019

Property Name: Dwelling

Date of Construction: 1905, ca.

Street Name: 205 Linville Ave

Whitestown, IN



Neighborhood: 18513

Acreage: 0.37

Ownership Type: 510

UTM Zone: 16 (NAD 83)

Owner Name: NOWOSIELSKI JOHN

Northing: 4427529.60

Owner Address: 205 LINVILLE AVE, WHITESTOWN, IN 46077-0000

Easting: 556090.64

## Description

Current Function: Dwelling

Condition: Good

Architectural Form: Cross Gable

Alterations: Siding, Windows, Porch

Style: N/A

Additions: Yes

Secondary Resources: Shed

## Historical Information

Historic Name: N/A

Assoc. Individuals: N/A

Historical Notes:

# HISTORIC RESOURCE INVENTORY FORM

Parcel ID: 06-08-19-000-001.134-019

Property Name: Dwelling

Date of Construction: 1905, ca.

Street Name: 205 Linville Ave Whitestown, IN

## SHAARD Structural Survey

SHAARD No. N/A

SHAARD Name: N/A

IHSSI Rating: N/A

## Significance Evaluation

NRHP/State Register Recommended: No Local Designation Recommended: Yes

Individual or District: District 2

District Name: Residential (North of Former Railroad Corridor)

Contributing Status: Contributing

Additional Research Recommended: No

## Aerial



## Survey Data

Survey Date: July 23-25, 2018

Form Date: May 3, 2019

Preparer: Kendal Anderson, Gray & Pape, Inc.

Associated report: Gray & Pape, Inc., Survey of Historic Resources in the Town of Whitestown, Boone County, Indiana, 2019.



# HISTORIC RESOURCE INVENTORY FORM

Parcel ID: 06-08-19-000-073.007-019

Property Name: Dwelling

Date of Construction: 1900

Street Name: 207 Linville Ave

Whitestown, IN



Neighborhood: 18513

Acreage: 0.15

Ownership Type: 510

UTM Zone: 16 (NAD 83)

Owner Name: WABASH VALLEY POWER ASSOCIATIO

Northing: 4427509.57

Owner Address: 207 LINVILLE AVE, WHITESTOWN, IN 46075-9404

Easting: 556112.52

## Description

Current Function: Dwelling

Condition: Good

Architectural Form: Cross Gable

Alterations: Siding, Windows

Style: N/A

Additions: No

Secondary Resources: Shed

## Historical Information

Historic Name: N/A

Assoc. Individuals: N/A

Historical Notes:

# HISTORIC RESOURCE INVENTORY FORM

Parcel ID: 06-08-19-000-073.007-019

Property Name: Dwelling

Date of Construction: 1900

Street Name: 207 Linville Ave

Whitestown, IN

## SHAARD Structural Survey

SHAARD No. N/A

SHAARD Name: N/A

IHSSI Rating: N/A

## Significance Evaluation

NRHP/State Register Recommended: No Local Designation Recommended: Yes

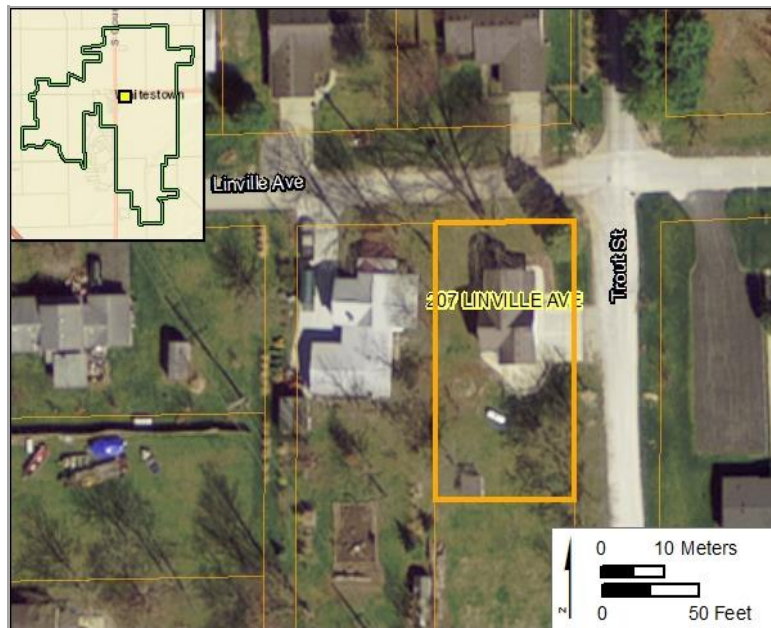
Individual or District: District 2

District Name: Residential (North of Former Railroad Corridor)

Contributing Status: Contributing

Additional Research Recommended: No

## Aerial



## Survey Data

Survey Date: July 23-25, 2018

Form Date: May 3, 2019

Preparer: Kendal Anderson, Gray & Pape, Inc.

Associated report: Gray & Pape, Inc., Survey of Historic Resources in the Town of Whitestown, Boone County, Indiana, 2019.

# HISTORIC RESOURCE INVENTORY FORM

Parcel ID: 06-08-19-000-001.075-019

Property Name: Dwelling

Date of Construction: 1895, ca.

Street Name: 4 Lucas St

Whitestown, IN



Neighborhood: 18515

Acreage: 0.17

Ownership Type: 510

UTM Zone: 16 (NAD 83)

Owner Name: DICKERSON EVAN D & MARLENE

Northing: 4427588.88

Owner Address: PO BOX 188 WHITESTOWN, IN 46075

Easting: 555903.63

## Description

Current Function: Dwelling

Condition: Good

Architectural Form: N/A

Alterations: Siding, Windows, Porch

Style: Queen Anne

Additions: Yes

Secondary Resources: No

## Historical Information

Historic Name: N/A

Assoc. Individuals: N/A

Historical Notes:



# HISTORIC RESOURCE INVENTORY FORM

Parcel ID: 06-08-19-000-001.075-019

Property Name: Dwelling

Date of Construction: 1895, ca.

Street Name: 4 Lucas St Whitestown, IN

## SHAARD Structural Survey

SHAARD No. N/A

SHAARD Name: N/A

IHSSI Rating: N/A

## Significance Evaluation

NRHP/State Register Recommended: No Local Designation Recommended: Yes

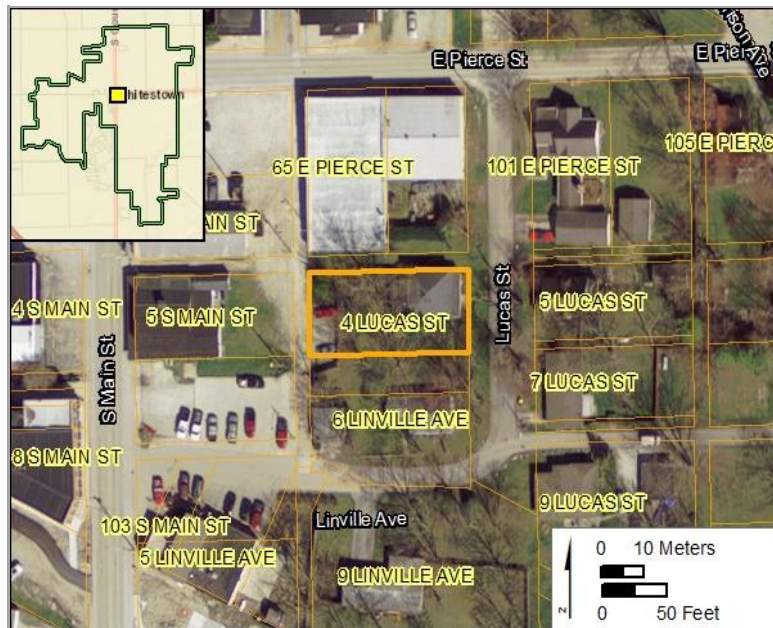
Individual or District: District 2

District Name: Residential (North of Former Railroad Corridor)

Contributing Status: Contributing

Additional Research Recommended: No

## Aerial



## Survey Data

Survey Date: July 23-25, 2018

Form Date: May 3, 2019

Preparer: Kendal Anderson, Gray & Pape, Inc.

Associated report: Gray & Pape, Inc., Survey of Historic Resources in the Town of Whitestown, Boone County, Indiana, 2019.

# HISTORIC RESOURCE INVENTORY FORM

Parcel ID: 06-08-19-000-001.062-019

Property Name: Dwelling

Date of Construction: 1895, ca.

Street Name: 5 Lucas St

Whitestown, IN



Neighborhood: 18515

Acreage: 0.17

Ownership Type: 510

UTM Zone: 16 (NAD 83)

Owner Name: SWIFT SHANE & CHANDRA D

Northing: 4427593.18

Owner Address: 5 LUCAS STREET, WHITESTOWN, IN 46077-0000

Easting: 555955.11

## Description

Current Function: Dwelling

Condition: Good

Architectural Form: Front Gable

Alterations: Siding, Windows

Style: N/A

Additions: No

Secondary Resources: Garage

## Historical Information

Historic Name: N/A

Assoc. Individuals: N/A

Historical Notes:

# HISTORIC RESOURCE INVENTORY FORM

Parcel ID: 06-08-19-000-001.062-019

Property Name: Dwelling

Date of Construction: 1895, ca.

Street Name: 5 Lucas St Whitestown, IN

## SHAARD Structural Survey

SHAARD No. N/A

SHAARD Name: N/A

IHSSI Rating: N/A

## Significance Evaluation

NRHP/State Register Recommended: No Local Designation Recommended: Yes

Individual or District: District 2

District Name: Residential (North of Former Railroad Corridor)

Contributing Status: Contributing

Additional Research Recommended: No

## Aerial



## Survey Data

Survey Date: July 23-25, 2018

Form Date: May 3, 2019

Preparer: Kendal Anderson, Gray & Pape, Inc.

Associated report: Gray & Pape, Inc., Survey of Historic Resources in the Town of Whitestown, Boone County, Indiana, 2019.



# HISTORIC RESOURCE INVENTORY FORM

Parcel ID: 06-08-19-000-001.043-019

Property Name: Dwelling

Date of Construction: 1955

Street Name: 7 Lucas St

Whitestown, IN



Neighborhood: 18515

Acreage: 0.14

Ownership Type: 510

UTM Zone: 16 (NAD 83)

Owner Name: MNSF T2 SPE LLC

Northing: 4427575.25

Owner Address: 6836 MORRISON BLVD / STE 320, CHARLOTTE, NC  
46075-9406

Easting: 555955.44

## Description

Current Function: Dwelling

Condition: Good

Architectural Form: Ranch

Alterations: Windows, Garage

Style: Modern

Additions: No

Secondary Resources: No

## Historical Information

Historic Name: N/A

Assoc. Individuals: N/A

Historical Notes:

# HISTORIC RESOURCE INVENTORY FORM

Parcel ID: 06-08-19-000-001.043-019

Property Name: Dwelling

Date of Construction: 1955

Street Name: 7 Lucas St

Whitestown, IN

## SHAARD Structural Survey

SHAARD No. N/A

SHAARD Name: N/A

IHSSI Rating: N/A

## Significance Evaluation

NRHP/State Register Recommended: No Local Designation Recommended: Yes

Individual or District: District 2

District Name: Residential (North of Former Railroad Corridor)

Contributing Status: Contributing

Additional Research Recommended: No

## Aerial



## Survey Data

Survey Date: July 23-25, 2018

Form Date: May 3, 2019

Preparer: Kendal Anderson, Gray & Pape, Inc.

Associated report: Gray & Pape, Inc., Survey of Historic Resources in the Town of Whitestown, Boone County, Indiana, 2019.

# HISTORIC RESOURCE INVENTORY FORM

Parcel ID: 06-08-19-000-001.015-019

Property Name: Dwelling

Date of Construction: 1959

Street Name: 9 Lucas St

Whitestown, IN



Neighborhood: 18515

Acreage: 0.32

Ownership Type: 510

UTM Zone: 16 (NAD 83)

Owner Name: KINSLER KURTIS ADAM

Northing: 4427544.14

Owner Address: PO BOX 35, WHITESTOWN, IN 46075

Easting: 555957.58

## Description

Current Function: Dwelling

Condition: Good

Architectural Form: Ranch

Alterations: Windows, Porch

Style: N/A

Additions: Yes

Secondary Resources: Garage

## Historical Information

Historic Name: N/A

Assoc. Individuals: N/A

Historical Notes:



# HISTORIC RESOURCE INVENTORY FORM

Parcel ID: 06-08-19-000-001.015-019

Property Name: Dwelling

Date of Construction: 1959

Street Name: 9 Lucas St

Whitestown, IN

## SHAARD Structural Survey

SHAARD No. N/A

SHAARD Name: N/A

IHSSI Rating: N/A

## Significance Evaluation

NRHP/State Register Recommended: No Local Designation Recommended: Yes

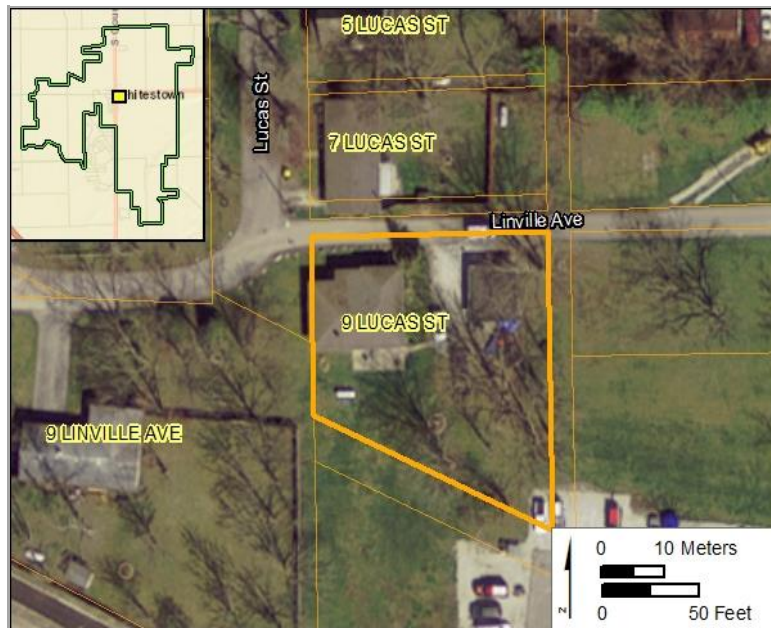
Individual or District: District 2

District Name: Residential (North of Former Railroad Corridor)

Contributing Status: Contributing

Additional Research Recommended: No

## Aerial



## Survey Data

Survey Date: July 23-25, 2018

Form Date: May 3, 2019

Preparer: Kendal Anderson, Gray & Pape, Inc.

Associated report: Gray & Pape, Inc., Survey of Historic Resources in the Town of Whitestown, Boone County, Indiana, 2019.

# HISTORIC RESOURCE INVENTORY FORM

Parcel ID: 06-08-18-000-001.054-019

Property Name: Dwelling

Date of Construction: 1900, ca.

Street Name: 3 N Main St Whitestown, IN



Neighborhood: 18501

Acreage: 0.17

Ownership Type: 510

UTM Zone: 16 (NAD 83)

Owner Name: BRADLEY ROGER & SHAYDE

Northing: 4427698.65

Owner Address: 2905 S 1200 E, ZIONSVILLE, IN 46077

Easting: 555857.56

## Description

Current Function: Dwelling

Condition: Good

Architectural Form: Front Gable

Alterations: Siding, Windows

Style: N/A

Additions: Yes

Secondary Resources: Shed

## Historical Information

Historic Name: N/A

Assoc. Individuals: N/A

Historical Notes:

# HISTORIC RESOURCE INVENTORY FORM

Parcel ID: 06-08-18-000-001.054-019

Property Name: Dwelling

Date of Construction: 1900, ca.

Street Name: 3 N Main St Whitestown, IN

## SHAARD Structural Survey

SHAARD No. N/A

SHAARD Name: N/A

IHSSI Rating: N/A

## Significance Evaluation

NRHP/State Register Recommended: No Local Designation Recommended: Yes

Individual or District: District 2

District Name: Residential (North of Former Railroad Corridor)

Contributing Status: Contributing

Additional Research Recommended: No

## Aerial



## Survey Data

Survey Date: July 23-25, 2018

Form Date: May 3, 2019

Preparer: Kendal Anderson, Gray & Pape, Inc.

Associated report: Gray & Pape, Inc., Survey of Historic Resources in the Town of Whitestown, Boone County, Indiana, 2019.



# HISTORIC RESOURCE INVENTORY FORM

Parcel ID: 06-08-18-000-001.043-019

Property Name: White Stallion Bistro

Date of Construction: 1910, ca.

Street Name: 4 N Main St Whitestown, IN



Neighborhood: 18400

Acreage: 0.22

Ownership Type: 430

UTM Zone: 16 (NAD 83)

Owner Name: THE WHITE STALLION BISTRO LLC

Northing: 4427678.29

Owner Address: 2606 SNYDER LN, LEBANON, IN 46052

Easting: 555821.09

## Description

Current Function: Commercial

Condition: Good

Architectural Form: N/A

Alterations: Façade

Style: N/A

Additions: Yes

Secondary Resources: Shed

## Historical Information

Historic Name: N/A

Assoc. Individuals: N/A

Historical Notes:

# HISTORIC RESOURCE INVENTORY FORM

Parcel ID: 06-08-18-000-001.043-019

Property Name: White Stallion Bistro

Date of Construction: 1910, ca.

Street Name: 4 N Main St Whitestown, IN

## SHAARD Structural Survey

SHAARD No. N/A

SHAARD Name: N/A

IHSSI Rating: N/A

## Significance Evaluation

NRHP/State Register Recommended: No Local Designation Recommended: Yes

Individual or District: District 2

District Name: Residential (North of Former Railroad Corridor)

Contributing Status: Contributing

Additional Research Recommended: No

## Aerial



## Survey Data

Survey Date: July 23-25, 2018

Form Date: May 3, 2019

Preparer: Kendal Anderson, Gray & Pape, Inc.

Associated report: Gray & Pape, Inc., Survey of Historic Resources in the Town of Whitestown, Boone County, Indiana, 2019.

# HISTORIC RESOURCE INVENTORY FORM

Parcel ID: 06-08-18-000-001.061-019

Property Name: Dwelling

Date of Construction: 1890, ca.

Street Name: 7 N Main St

Whitestown, IN



Neighborhood: 18501

Acreage: 0.21

Ownership Type: 510

UTM Zone: 16 (NAD 83)

Owner Name: EDENS RUTH IMOGENE

Northing: 4427718.69

Owner Address: 7 N MAIN ST, WHITESTOWN, IN 46077-0000

Easting: 555854.37

## Description

Current Function: Dwelling

Condition: Good

Architectural Form: Cross Gable

Alterations: Siding, Windows, Porch

Style: N/A

Additions: Yes

Secondary Resources: Sheds

## Historical Information

Historic Name: N/A

Assoc. Individuals: N/A

Historical Notes:



# HISTORIC RESOURCE INVENTORY FORM

Parcel ID: 06-08-18-000-001.061-019

Property Name: Dwelling

Date of Construction: 1890, ca.

Street Name: 7 N Main St Whitestown, IN

## SHAARD Structural Survey

SHAARD No. N/A

SHAARD Name: N/A

IHSSI Rating: N/A

## Significance Evaluation

NRHP/State Register Recommended: No Local Designation Recommended: Yes

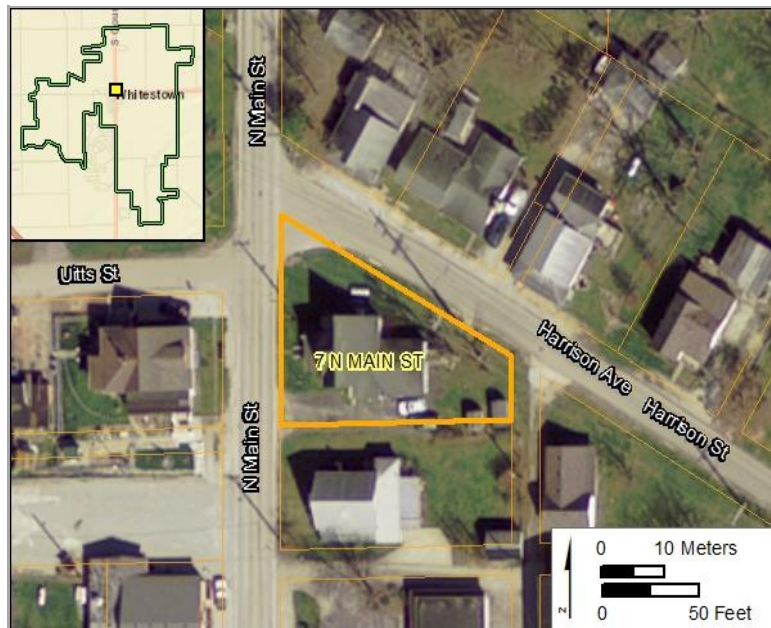
Individual or District: District 2

District Name: Residential (North of Former Railroad Corridor)

Contributing Status: Contributing

Additional Research Recommended: No

## Aerial



## Survey Data

Survey Date: July 23-25, 2018

Form Date: May 3, 2019

Preparer: Kendal Anderson, Gray & Pape, Inc.

Associated report: Gray & Pape, Inc., Survey of Historic Resources in the Town of Whitestown, Boone County, Indiana, 2019.

# HISTORIC RESOURCE INVENTORY FORM

Parcel ID: 06-08-19-000-001.289-019

Property Name: Dwelling

Date of Construction: 1908

Street Name: 8 N Main St

Whitestown, IN



Neighborhood: 18501

Acreage: 0.20

Ownership Type: 510

UTM Zone: 16 (NAD 83)

Owner Name: MSLLL8 LLC

Northing: 4427555.08

Owner Address: PO BOX 396, WHITESTOWN, IN 46075

Easting: 555821.54

## Description

Current Function: Dwelling

Condition: Fair

Architectural Form: Bungalow

Alterations: Siding, Windows

Style: N/A

Additions: Yes

Secondary Resources: Sheds

## Historical Information

Historic Name: N/A

Assoc. Individuals: N/A

Historical Notes:

# HISTORIC RESOURCE INVENTORY FORM

Parcel ID: 06-08-19-000-001.289-019

Property Name: Dwelling

Date of Construction: 1908

Street Name: 8 N Main St Whitestown, IN

## SHAARD Structural Survey

SHAARD No. N/A

SHAARD Name: N/A

IHSSI Rating: N/A

## Significance Evaluation

NRHP/State Register Recommended: No Local Designation Recommended: Yes

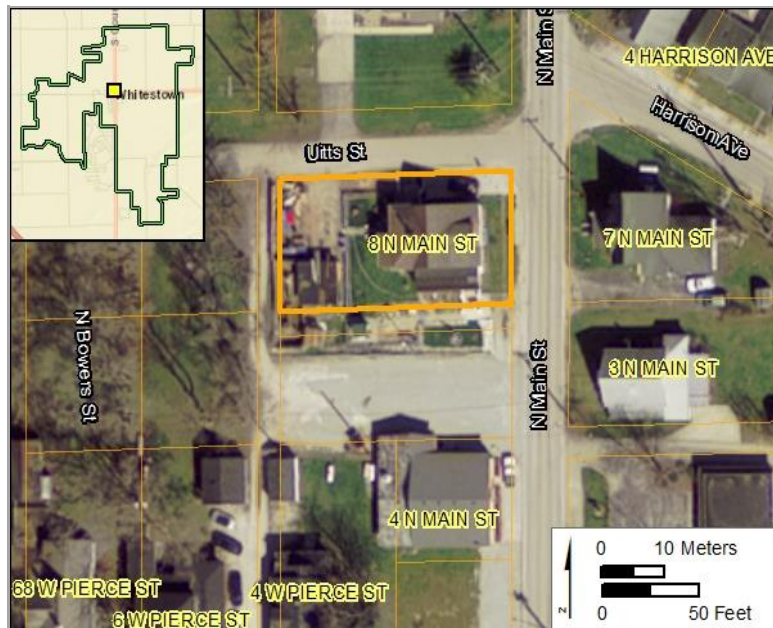
Individual or District: District 2

District Name: Residential (North of Former Railroad Corridor)

Contributing Status: Contributing

Additional Research Recommended: No

## Aerial



## Survey Data

Survey Date: July 23-25, 2018

Form Date: May 3, 2019

Preparer: Kendal Anderson, Gray & Pape, Inc.

Associated report: Gray & Pape, Inc., Survey of Historic Resources in the Town of Whitestown, Boone County, Indiana, 2019.



# HISTORIC RESOURCE INVENTORY FORM

Parcel ID: 06-08-18-000-001.075-019

Property Name: Dwelling

Date of Construction: 1880

Street Name: 102 N Main St

Whitestown, IN



Neighborhood: 18501

Acreage: 1.00

Ownership Type: 510

UTM Zone: 16 (NAD 83)

Owner Name: TURNER SHANE

Northing: 4427786.32

Owner Address: 102 N MAIN ST, WHITESTOWN, IN 46075-9349

Easting: 555814.25

## Description

Current Function: Dwelling

Condition: Good

Architectural Form: Front Gable

Alterations: Siding, Windows, Porch

Style: N/A

Additions: Yes

Secondary Resources: Shed

## Historical Information

Historic Name: N/A

Assoc. Individuals: N/A

Historical Notes:

# HISTORIC RESOURCE INVENTORY FORM

Parcel ID: 06-08-18-000-001.075-019

Property Name: Dwelling

Date of Construction: 1880

Street Name: 102 N Main St

Whitestown, IN

## SHAARD Structural Survey

SHAARD No. N/A

SHAARD Name: N/A

IHSSI Rating: N/A

## Significance Evaluation

NRHP/State Register Recommended: No Local Designation Recommended: Yes

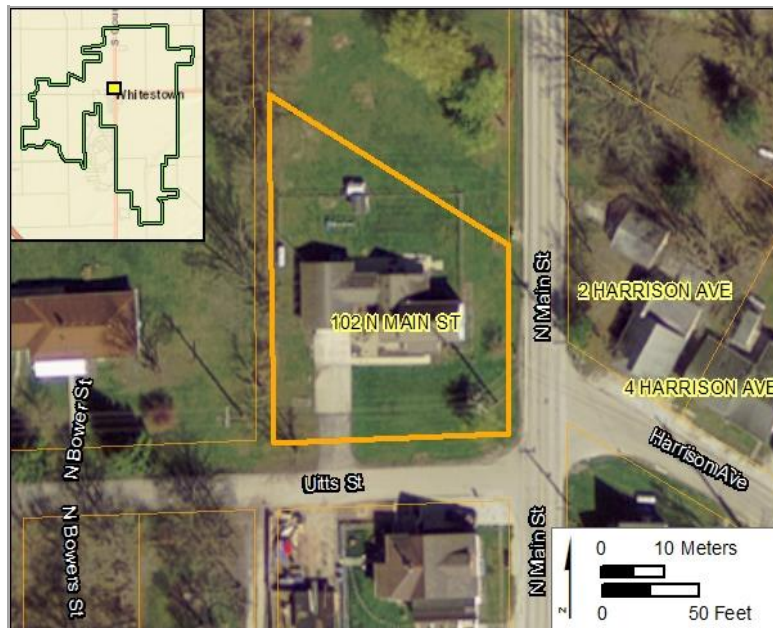
Individual or District: District 2

District Name: Residential (North of Former Railroad Corridor)

Contributing Status: Non Contributing

Additional Research Recommended: No

## Aerial



## Survey Data

Survey Date: July 23-25, 2018

Form Date: May 3, 2019

Preparer: Kendal Anderson, Gray & Pape, Inc.

Associated report: Gray & Pape, Inc., Survey of Historic Resources in the Town of Whitestown, Boone County, Indiana, 2019.

# HISTORIC RESOURCE INVENTORY FORM

Parcel ID: 06-08-18-000-001.001-018

Property Name: Whitestown Lions Park

Date of Construction: 1964, ca.

Street Name: 107 N Main St Whitestown, IN



Neighborhood: 18400

Acreage: 11.15

Ownership Type: 699

UTM Zone: 16 (NAD 83)

Owner Name: WHITESTOWN LIONS PARK INC

Northing: 4427944.60

Owner Address: 5400 EAST 300 SOUTH, WHITESTOWN, IN 46075

Easting: 555995.99

## Description

Current Function: Recreation

Condition: Good

Architectural Form: N/A

Alterations: N/A

Style: N/A

Additions: N/A

Secondary Resources: N/A

## Historical Information

Historic Name: N/A

Assoc. Individuals: N/A

Historical Notes:



# HISTORIC RESOURCE INVENTORY FORM

Parcel ID: 06-08-18-000-001.001-018

Property Name: Whitestown Lions Park

Date of Construction: 1964, ca.

Street Name: 107 N Main St Whitestown, IN

## SHAARD Structural Survey

SHAARD No. N/A

SHAARD Name: N/A

IHSSI Rating: N/A

## Significance Evaluation

NRHP/State Register Recommended: No Local Designation Recommended: No

Individual or District: N/A

District Name: N/A

Contributing Status: N/A

Additional Research Recommended: No

## Aerial



## Survey Data

Survey Date: July 23-25, 2018

Form Date: May 3, 2019

Preparer: Kendal Anderson, Gray & Pape, Inc.

Associated report: Gray & Pape, Inc., Survey of Historic Resources in the Town of Whitestown, Boone County, Indiana, 2019.

# HISTORIC RESOURCE INVENTORY FORM

Parcel ID: 06-08-18-000-001.093-019

Property Name: Dwelling

Date of Construction: 1953

Street Name: 201 N Main St

Whitestown, IN



Neighborhood: 18500

Acreage: 0.31

Ownership Type: 511

UTM Zone: 16 (NAD 83)

Owner Name: 500 SYCAMORE LLC

Northing: 4427864.21

Owner Address: 10106 WILDWOOD DRIVE, ZIONSVILLE, IN 46052

Easting: 555865.72

## Description

Current Function: Dwelling

Condition: Good

Architectural Form: Ranch

Alterations: Siding, Windows

Style: Modern

Additions: Yes

Secondary Resources: No

## Historical Information

Historic Name: N/A

Assoc. Individuals: N/A

Historical Notes:

# HISTORIC RESOURCE INVENTORY FORM

Parcel ID: 06-08-18-000-001.093-019

Property Name: Dwelling

Date of Construction: 1953

Street Name: 201 N Main St

Whitestown, IN

## SHAARD Structural Survey

SHAARD No. N/A

SHAARD Name: N/A

IHSSI Rating: N/A

## Significance Evaluation

NRHP/State Register Recommended: No Local Designation Recommended: No

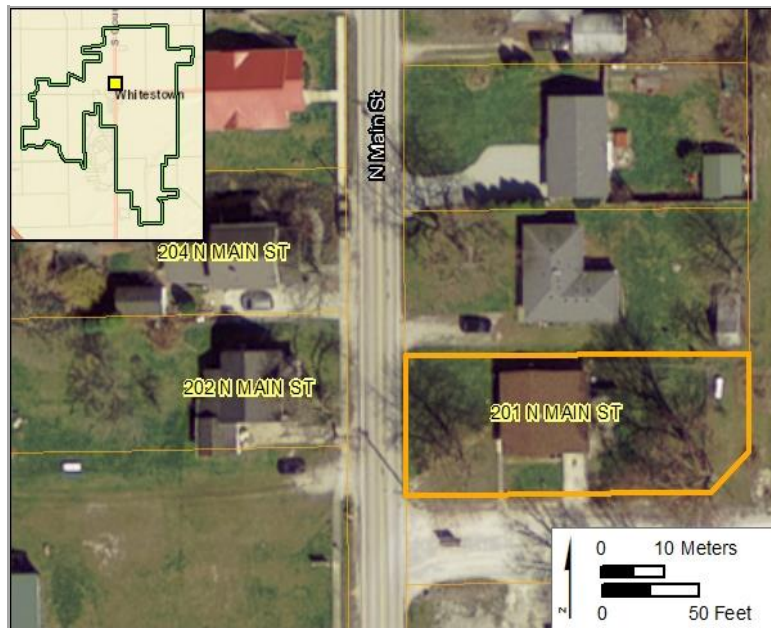
Individual or District: N/A

District Name: N/A

Contributing Status: N/A

Additional Research Recommended: No

## Aerial



## Survey Data

Survey Date: July 23-25, 2018

Form Date: May 3, 2019

Preparer: Kendal Anderson, Gray & Pape, Inc.

Associated report: Gray & Pape, Inc., Survey of Historic Resources in the Town of Whitestown, Boone County, Indiana, 2019.



# HISTORIC RESOURCE INVENTORY FORM

Parcel ID: 06-08-18-000-001.005-018

Property Name: Dwelling

Date of Construction: 1910

Street Name: 202 N Main St

Whitestown, IN



Neighborhood: 18500

Acreage: 0.45

Ownership Type: 511

UTM Zone: 16 (NAD 83)

Owner Name: JABANS LLC

Northing: 4427869.12

Owner Address: 2905 S 1200 E, ZIONSVILLE, IN 46075

Easting: 555739.93

## Description

Current Function: Dwelling

Condition: Good

Architectural Form: Side Gable

Alterations: Siding, Windows

Style: N/A

Additions: Yes

Secondary Resources: No

## Historical Information

Historic Name: N/A

Assoc. Individuals: N/A

Historical Notes:

# HISTORIC RESOURCE INVENTORY FORM

Parcel ID: 06-08-18-000-001.005-018

Property Name: Dwelling

Date of Construction: 1910

Street Name: 202 N Main St

Whitestown, IN

## SHAARD Structural Survey

SHAARD No. N/A

SHAARD Name: N/A

IHSSI Rating: N/A

## Significance Evaluation

NRHP/State Register Recommended: No Local Designation Recommended: Yes

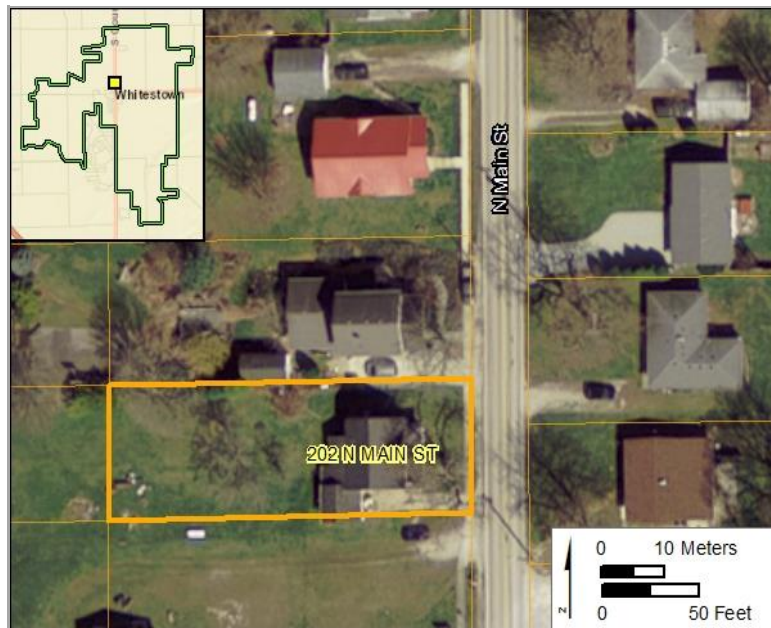
Individual or District: District 2

District Name: Residential (North of Former Railroad Corridor)

Contributing Status: Contributing

Additional Research Recommended: No

## Aerial



## Survey Data

Survey Date: July 23-25, 2018

Form Date: May 3, 2019

Preparer: Kendal Anderson, Gray & Pape, Inc.

Associated report: Gray & Pape, Inc., Survey of Historic Resources in the Town of Whitestown, Boone County, Indiana, 2019.

# HISTORIC RESOURCE INVENTORY FORM

Parcel ID: 06-08-18-000-001.094-019

Property Name: Dwelling

Date of Construction: 1953

Street Name: 203 N Main St

Whitestown, IN



Neighborhood: 18500

Acreage: 0.31

Ownership Type: 510

UTM Zone: 16 (NAD 83)

Owner Name: WOOLDRIDGE EDWARD A

Northing: 4427884.92

Owner Address: 203 N MAIN ST, WHITESTOWN, IN 46075-0000

Easting: 555866.10

## Description

Current Function: Dwelling

Condition: Good

Architectural Form: Ranch

Alterations: Siding, Windows

Style: Modern

Additions: No

Secondary Resources: Shed

## Historical Information

Historic Name: N/A

Assoc. Individuals: N/A

Historical Notes:



# HISTORIC RESOURCE INVENTORY FORM

Parcel ID: 06-08-18-000-001.094-019

Property Name: Dwelling

Date of Construction: 1953

Street Name: 203 N Main St

Whitestown, IN

## SHAARD Structural Survey

SHAARD No. N/A

SHAARD Name: N/A

IHSSI Rating: N/A

## Significance Evaluation

NRHP/State Register Recommended: No Local Designation Recommended: Yes

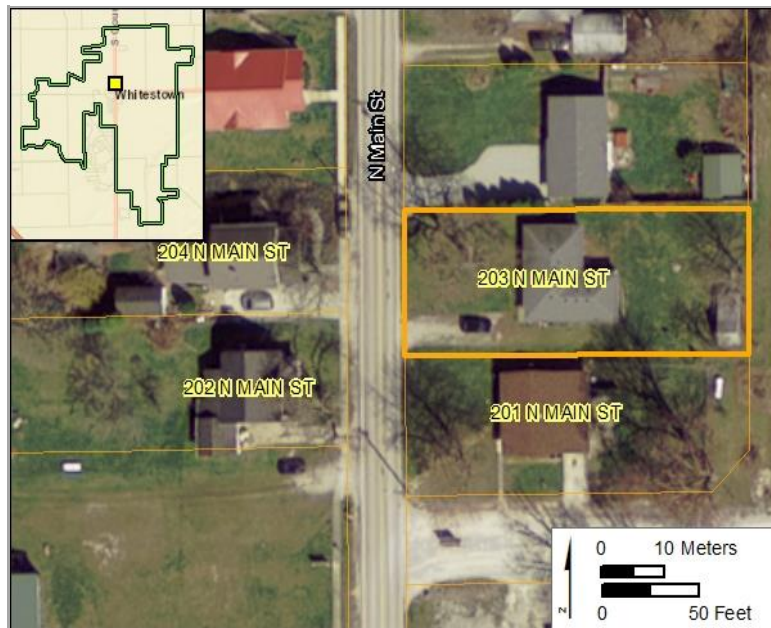
Individual or District: District 5

District Name: Mid-Century Residential (North)

Contributing Status: Contributing

Additional Research Recommended: No

## Aerial



## Survey Data

Survey Date: July 23-25, 2018

Form Date: May 19, 2019

Preparer: Kendal Anderson, Gray & Pape, Inc.

Associated report: Gray & Pape, Inc., Survey of Historic Resources in the Town of Whitestown, Boone County, Indiana, 2019.

# HISTORIC RESOURCE INVENTORY FORM

Parcel ID: 06-08-18-000-001.092-019

Property Name: Dwelling

Date of Construction: 1918

Street Name: 204 N Main St

Whitestown, IN



Neighborhood: 18500

Acreage: 0.30

Ownership Type: 511

UTM Zone: 16 (NAD 83)

Owner Name: TURLEY RICK V & KAREN J

Northing: 4427822.42

Owner Address: 204 N MAIN ST, WHITESTOWN, IN 46075-9426

Easting: 555857.52

## Description

Current Function: Dwelling

Condition: Good

Architectural Form: Side Hall

Alterations: Siding, Windows

Style: Craftsmen

Additions: Yes

Secondary Resources: Garage

## Historical Information

Historic Name: N/A

Assoc. Individuals: N/A

Historical Notes:

# HISTORIC RESOURCE INVENTORY FORM

Parcel ID: 06-08-18-000-001.092-019

Property Name: Dwelling

Date of Construction: 1918

Street Name: 204 N Main St

Whitestown, IN

## SHAARD Structural Survey

SHAARD No. N/A

SHAARD Name: N/A

IHSSI Rating: N/A

## Significance Evaluation

NRHP/State Register Recommended: No Local Designation Recommended: Yes

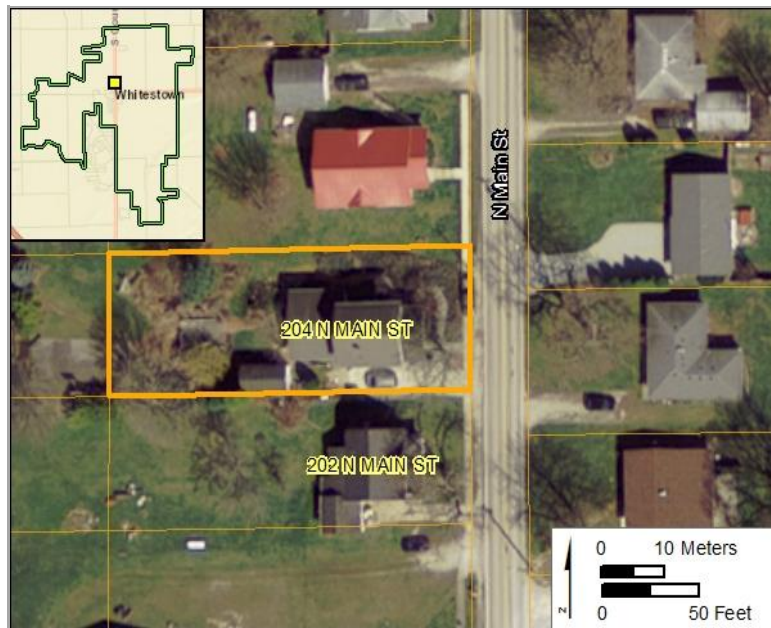
Individual or District: District 2

District Name: Residential (North of Former Railroad Corridor)

Contributing Status: Contributing

Additional Research Recommended: No

## Aerial



## Survey Data

Survey Date: July 23-25, 2018

Form Date: May 19, 2019

Preparer: Kendal Anderson, Gray & Pape, Inc.

Associated report: Gray & Pape, Inc., Survey of Historic Resources in the Town of Whitestown, Boone County, Indiana, 2019.



# HISTORIC RESOURCE INVENTORY FORM

Parcel ID: 06-08-18-000-001.096-019

Property Name: Dwelling

Date of Construction: 1953

Street Name: 205 N Main St

Whitestown, IN



Neighborhood: 18504

Acreage: 0.24

Ownership Type: 510

UTM Zone: 16 (NAD 83)

Owner Name: HUNTER PAUL G & DAWN M

Northing: 4427906.25

Owner Address: 205 N MAIN ST, ZIONSVILLE, IN 46075

Easting: 555865.98

## Description

Current Function: Dwelling

Condition: Good

Architectural Form: Ranch

Alterations: Siding, Windows

Style: Modern

Additions: No

Secondary Resources: Sheds

## Historical Information

Historic Name: N/A

Assoc. Individuals: N/A

Historical Notes:

# HISTORIC RESOURCE INVENTORY FORM

Parcel ID: 06-08-18-000-001.096-019

Property Name: Dwelling

Date of Construction: 1953

Street Name: 205 N Main St

Whitestown, IN

## SHAARD Structural Survey

SHAARD No. N/A

SHAARD Name: N/A

IHSSI Rating: N/A

## Significance Evaluation

NRHP/State Register Recommended: No Local Designation Recommended: Yes

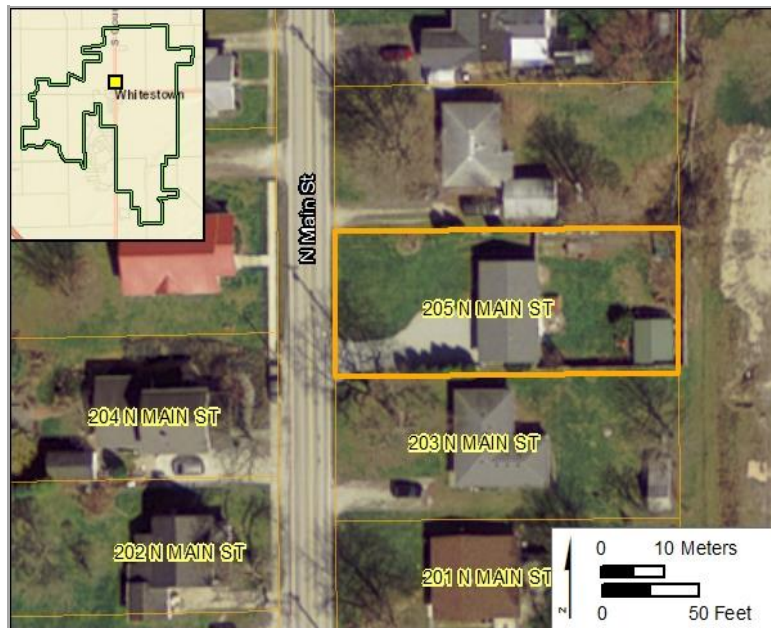
Individual or District: District 5

District Name: Mid-Century Residential (North)

Contributing Status: Contributing

Additional Research Recommended: No

## Aerial



## Survey Data

Survey Date: July 23-25, 2018

Form Date: May 19, 2019

Preparer: Kendal Anderson, Gray & Pape, Inc.

Associated report: Gray & Pape, Inc., Survey of Historic Resources in the Town of Whitestown, Boone County, Indiana, 2019.

# HISTORIC RESOURCE INVENTORY FORM

Parcel ID: 06-08-18-000-014.000-019

Property Name: Dwelling

Date of Construction: 1924

Street Name: 206 N Main St

Whitestown, IN



Neighborhood: 18500

Acreage: 0.54

Ownership Type: 511

UTM Zone: 16 (NAD 83)

Owner Name: CLODJEUX LINDA A

Northing: 4427914.94

Owner Address: 206 N MAIN ST, WHITESTOWN, IN 46075-9409

Easting: 555739.74

## Description

Current Function: Dwelling

Condition: Good

Architectural Form: Bungalow

Alterations: Siding, Windows

Style: Craftsmen

Additions: No

Secondary Resources: Garage

## Historical Information

Historic Name: N/A

Assoc. Individuals: N/A

Historical Notes:



# HISTORIC RESOURCE INVENTORY FORM

Parcel ID: 06-08-18-000-014.000-019

Property Name: Dwelling

Date of Construction: 1924

Street Name: 206 N Main St

Whitestown, IN

## SHAARD Structural Survey

SHAARD No. N/A

SHAARD Name: N/A

IHSSI Rating: N/A

## Significance Evaluation

NRHP/State Register Recommended: No Local Designation Recommended: Yes

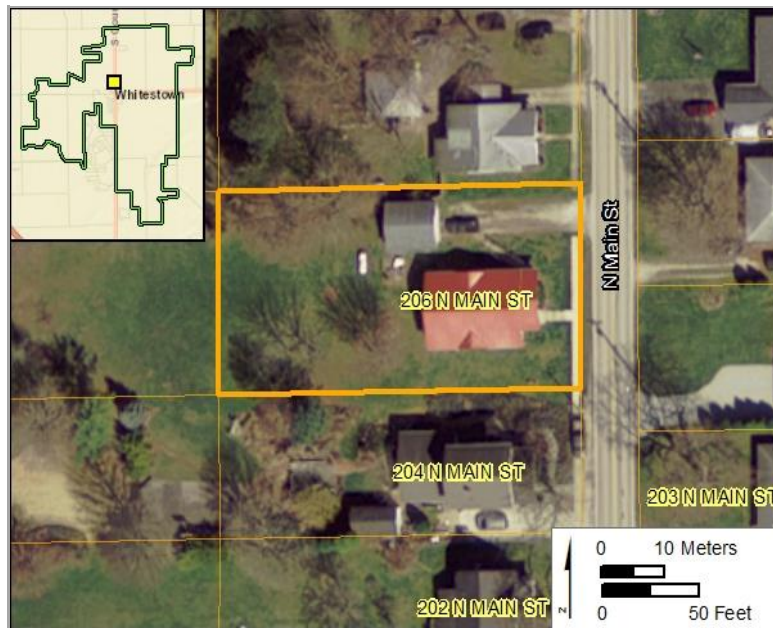
Individual or District: District 2

District Name: Residential (North of Former Railroad Corridor)

Contributing Status: Contributing

Additional Research Recommended: No

## Aerial



## Survey Data

Survey Date: July 23-25, 2018

Form Date: May 19, 2019

Preparer: Kendal Anderson, Gray & Pape, Inc.

Associated report: Gray & Pape, Inc., Survey of Historic Resources in the Town of Whitestown, Boone County, Indiana, 2019.

# HISTORIC RESOURCE INVENTORY FORM

Parcel ID: 06-08-18-000-001.098-019

Property Name: Dwelling

Date of Construction: 1954

Street Name: 207 N Main St

Whitestown, IN



Neighborhood: 18500

Acreage: 0.31

Ownership Type: 511

UTM Zone: 16 (NAD 83)

Owner Name: HANDSCHY DAVID E

Northing: 4427927.58

Owner Address: 207 N MAIN ST, WHITESTOWN, IN 46077

Easting: 555865.85

## Description

Current Function: Dwelling

Condition: Fair

Architectural Form: Ranch

Alterations: Siding

Style: Modern

Additions: No

Secondary Resources: Garage

## Historical Information

Historic Name: N/A

Assoc. Individuals: N/A

Historical Notes:

# HISTORIC RESOURCE INVENTORY FORM

Parcel ID: 06-08-18-000-001.098-019

Property Name: Dwelling

Date of Construction: 1954

Street Name: 207 N Main St

Whitestown, IN

## SHAARD Structural Survey

SHAARD No. N/A

SHAARD Name: N/A

IHSSI Rating: N/A

## Significance Evaluation

NRHP/State Register Recommended: No Local Designation Recommended: Yes

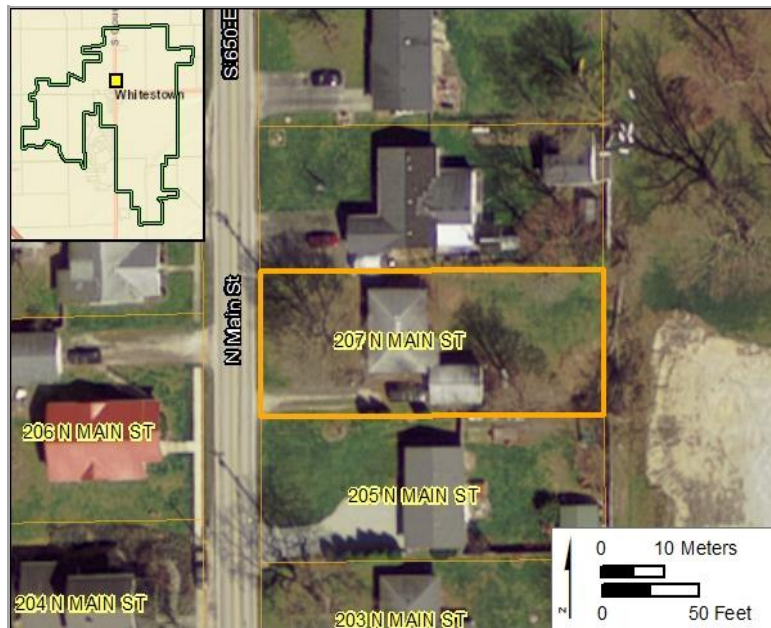
Individual or District: District 5

District Name: Mid-Century Residential (North)

Contributing Status: Contributing

Additional Research Recommended: No

## Aerial



## Survey Data

Survey Date: July 23-25, 2018

Form Date: May 19, 2019

Preparer: Kendal Anderson, Gray & Pape, Inc.

Associated report: Gray & Pape, Inc., Survey of Historic Resources in the Town of Whitestown, Boone County, Indiana, 2019.



# HISTORIC RESOURCE INVENTORY FORM

Parcel ID: 06-08-18-000-092.000-018

Property Name: Dwelling

Date of Construction: 1920

Street Name: 208 N Main St

Whitestown, IN



Neighborhood: 18500

Acreage: 0.43

Ownership Type: 511

UTM Zone: 16 (NAD 83)

Owner Name: ALLEN WAYNE E

Northing: 4427945.40

Owner Address: PO BOX 8, ZIONSVILLE, IN 46077

Easting: 555739.55

## Description

Current Function: Dwelling

Condition: Good

Architectural Form: Bungalow

Alterations: Siding

Style: Craftsmen

Additions: No

Secondary Resources: Garage

## Historical Information

Historic Name: N/A

Assoc. Individuals: N/A

Historical Notes:

# HISTORIC RESOURCE INVENTORY FORM

Parcel ID: 06-08-18-000-092.000-018

Property Name: Dwelling

Date of Construction: 1920

Street Name: 208 N Main St

Whitestown, IN

## SHAARD Structural Survey

SHAARD No. N/A

SHAARD Name: N/A

IHSSI Rating: N/A

## Significance Evaluation

NRHP/State Register Recommended: No Local Designation Recommended: Yes

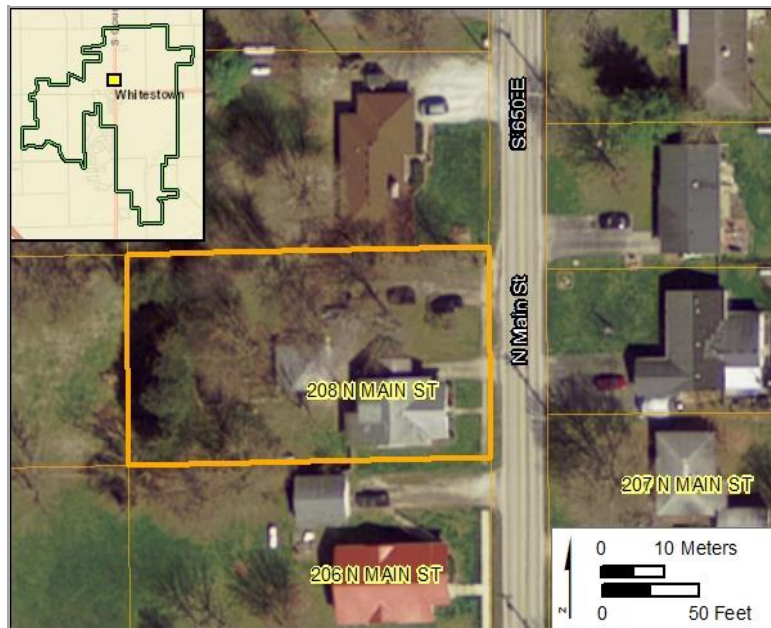
Individual or District: District 2

District Name: Residential (North of Former Railroad Corridor)

Contributing Status: Contributing

Additional Research Recommended: No

## Aerial



## Survey Data

Survey Date: July 23-25, 2018

Form Date: May 19, 2019

Preparer: Kendal Anderson, Gray & Pape, Inc.

Associated report: Gray & Pape, Inc., Survey of Historic Resources in the Town of Whitestown, Boone County, Indiana, 2019.

# HISTORIC RESOURCE INVENTORY FORM

Parcel ID: 06-08-18-000-001.100-019

Property Name: Dwelling

Date of Construction: 1963

Street Name: 209 N Main St

Whitestown, IN



Neighborhood: 18500

Acreage: 0.31

Ownership Type: 511

UTM Zone: 16 (NAD 83)

Owner Name: MCQUEEN MICHAEL E & SUSAN B

Northing: 4427948.91

Owner Address: 209 N MAIN ST, WHITESTOWN, IN 46075

Easting: 555865.73

## Description

Current Function: Dwelling

Condition: Good

Architectural Form: Ranch

Alterations: Siding, Windows

Style: Modern

Additions: Yes

Secondary Resources: Shed

## Historical Information

Historic Name: N/A

Assoc. Individuals: N/A

Historical Notes:



# HISTORIC RESOURCE INVENTORY FORM

Parcel ID: 06-08-18-000-001.100-019

Property Name: Dwelling

Date of Construction: 1963

Street Name: 209 N Main St

Whitestown, IN

## SHAARD Structural Survey

SHAARD No. N/A

SHAARD Name: N/A

IHSSI Rating: N/A

## Significance Evaluation

NRHP/State Register Recommended: No Local Designation Recommended: Yes

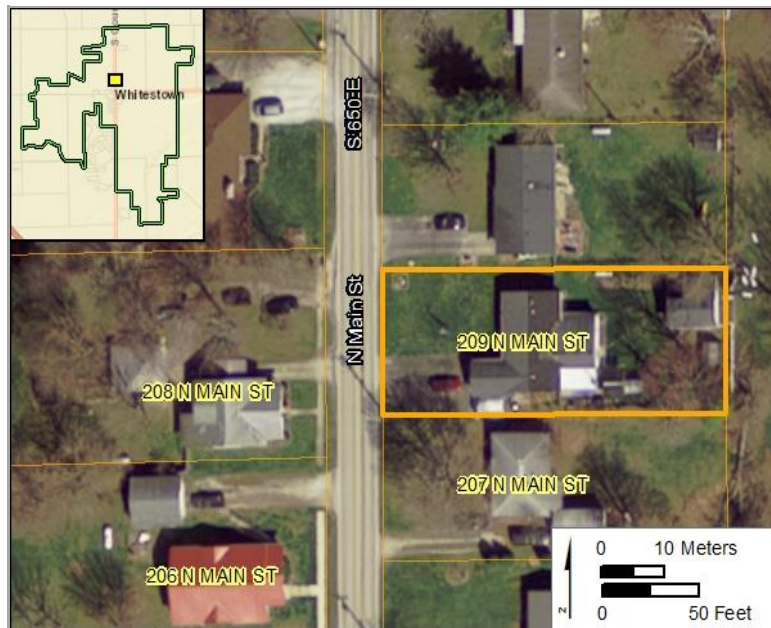
Individual or District: District 5

District Name: Mid-Century Residential (North)

Contributing Status: Contributing

Additional Research Recommended: No

## Aerial



## Survey Data

Survey Date: July 23-25, 2018

Form Date: May 19, 2019

Preparer: Kendal Anderson, Gray & Pape, Inc.

Associated report: Gray & Pape, Inc., Survey of Historic Resources in the Town of Whitestown, Boone County, Indiana, 2019.

# HISTORIC RESOURCE INVENTORY FORM

Parcel ID: 06-08-18-000-001.097-019

Property Name: Dwelling

Date of Construction: 1953

Street Name: 302 N Main St

Whitestown, IN



Neighborhood: 18500

Acreage: 0.45

Ownership Type: 511

UTM Zone: 16 (NAD 83)

Owner Name: GODBY PHILLIP M & ANNE L

Northing: 4427976.74

Owner Address: PO BOX 121, WHITESTOWN, IN 46052

Easting: 555800.49

## Description

Current Function: Dwelling

Condition: Good

Architectural Form: Ranch

Alterations: No

Style: Modern

Additions: No

Secondary Resources: Shed

## Historical Information

Historic Name: N/A

Assoc. Individuals: N/A

Historical Notes:

# HISTORIC RESOURCE INVENTORY FORM

Parcel ID: 06-08-18-000-001.097-019

Property Name: Dwelling

Date of Construction: 1953

Street Name: 302 N Main St

Whitestown, IN

## SHAARD Structural Survey

SHAARD No. N/A

SHAARD Name: N/A

IHSSI Rating: N/A

## Significance Evaluation

NRHP/State Register Recommended: Yes Local Designation Recommended: Yes

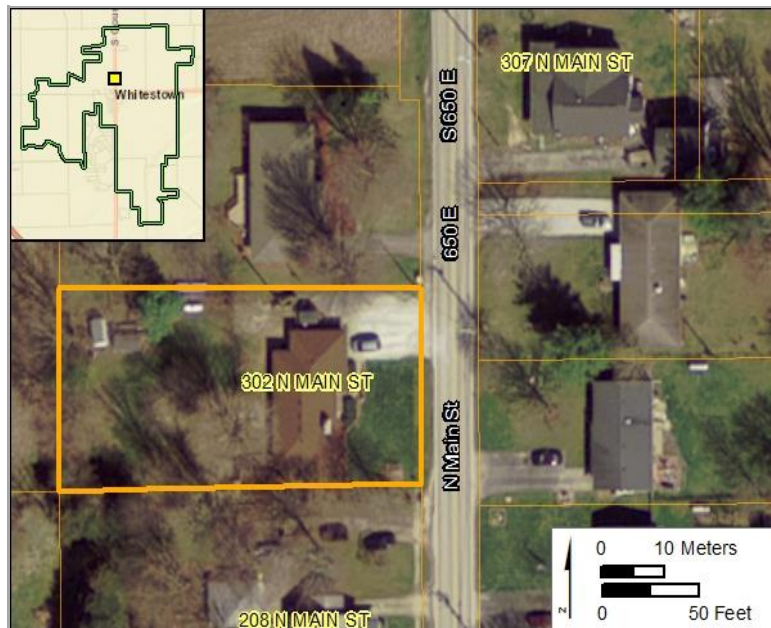
Individual or District: Individual; District 5

District Name: Mid-Century Residential (North)

Contributing Status: Contributing

Additional Research Recommended: Yes, to support architectural significance.

## Aerial



## Survey Data

Survey Date: July 23-25, 2018

Form Date: May 19, 2019

Preparer: Kendal Anderson, Gray & Pape, Inc.

Associated report: Gray & Pape, Inc., Survey of Historic Resources in the Town of Whitestown, Boone County, Indiana, 2019.



# HISTORIC RESOURCE INVENTORY FORM

Parcel ID: 06-08-18-000-001.103-019

Property Name: Dwelling

Date of Construction: 1955

Street Name: 303 N Main St

Whitestown, IN



Neighborhood: 18500

Acreage: 0.38

Ownership Type: 511

UTM Zone: 16 (NAD 83)

Owner Name: CULLEY BETTY ANN

Northing: 4428004.67

Owner Address: 303 N MAIN ST, WHITESTOWN, IN 46071

Easting: 555865.84

## Description

Current Function: Dwelling

Condition: Good

Architectural Form: Ranch

Alterations: Siding, Windows

Style: Modern

Additions: No

Secondary Resources: Shed

## Historical Information

Historic Name: N/A

Assoc. Individuals: N/A

Historical Notes:

# HISTORIC RESOURCE INVENTORY FORM

Parcel ID: 06-08-18-000-001.103-019

Property Name: Dwelling

Date of Construction: 1955

Street Name: 303 N Main St

Whitestown, IN

## SHAARD Structural Survey

SHAARD No. N/A

SHAARD Name: N/A

IHSSI Rating: N/A

## Significance Evaluation

NRHP/State Register Recommended: No Local Designation Recommended: Yes

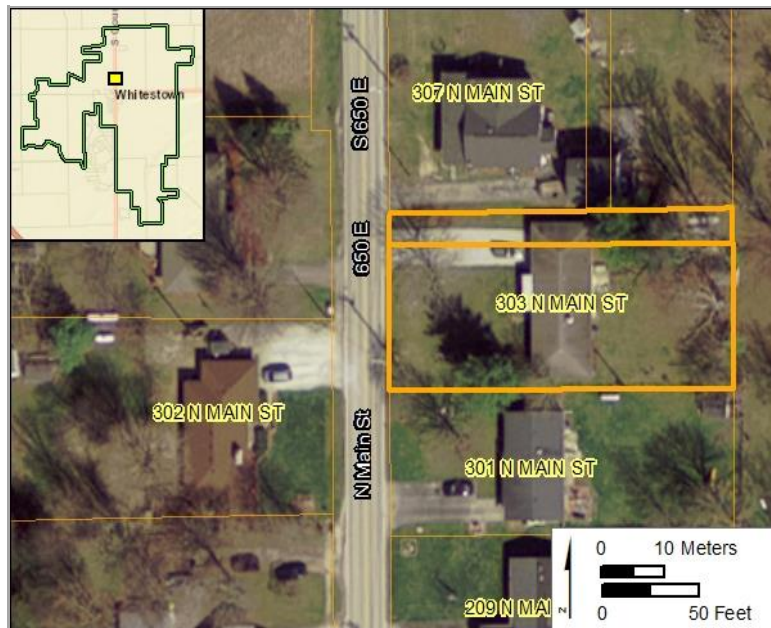
Individual or District: District 5

District Name: Mid-Century Residential (North)

Contributing Status: Contributing

Additional Research Recommended: No

## Aerial



## Survey Data

Survey Date: July 23-25, 2018

Form Date: May 19, 2019

Preparer: Kendal Anderson, Gray & Pape, Inc.

Associated report: Gray & Pape, Inc., Survey of Historic Resources in the Town of Whitestown, Boone County, Indiana, 2019.

# HISTORIC RESOURCE INVENTORY FORM

Parcel ID: 06-08-18-000-007.000-019

Property Name: Dwelling

Date of Construction: 1959

Street Name: 304 N Main St

Whitestown, IN



Neighborhood: 18500

Acreage: 0.45

Ownership Type: 511

UTM Zone: 16 (NAD 83)

Owner Name: BROWNLEE CYNTHIA D

Northing: 4428006.19

Owner Address: 304 N MAIN ST, WHITESTOWN, IN 46075-0000

Easting: 555800.39

## Description

Current Function: Dwelling

Condition: Good

Architectural Form: Ranch

Alterations: Siding, Windows

Style: Minimal Traditional

Additions: No

Secondary Resources: Sheds

## Historical Information

Historic Name: N/A

Assoc. Individuals: N/A

Historical Notes:



# HISTORIC RESOURCE INVENTORY FORM

Parcel ID: 06-08-18-000-007.000-019

Property Name: Dwelling

Date of Construction: 1959

Street Name: 304 N Main St Whitestown, IN

## SHAARD Structural Survey

SHAARD No. N/A

SHAARD Name: N/A

IHSSI Rating: N/A

## Significance Evaluation

NRHP/State Register Recommended: No Local Designation Recommended: Yes

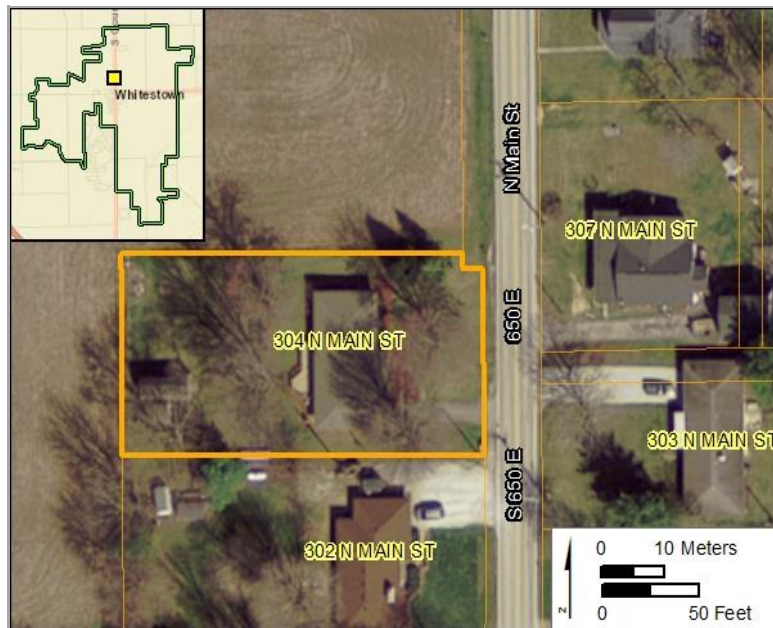
Individual or District: District 5

District Name: Mid-Century Residential (North)

Contributing Status: Contributing

Additional Research Recommended: No

## Aerial



## Survey Data

Survey Date: July 23-25, 2018

Form Date: May 19, 2019

Preparer: Kendal Anderson, Gray & Pape, Inc.

Associated report: Gray & Pape, Inc., Survey of Historic Resources in the Town of Whitestown, Boone County, Indiana, 2019.

# HISTORIC RESOURCE INVENTORY FORM

Parcel ID: 06-08-18-000-001.155-019

Property Name: Dwelling

Date of Construction: 1900, ca.

Street Name: 311 N Main St

Whitestown, IN



Neighborhood: 18500

Acreage: 0.52

Ownership Type: 511

UTM Zone: 16 (NAD 83)

Owner Name: TUCKER JEREMIAH & CARRA E

Northing: 4428071.19

Owner Address: 311 N MAIN ST, WHITESTOWN, IN 46075-9583

Easting: 555860.03

## Description

Current Function: Dwelling

Condition: Fair

Architectural Form: Cross Gable

Alterations: Siding, Windows, Porch

Style: Vernacular

Additions: No

Secondary Resources: Garage

## Historical Information

Historic Name: N/A

Assoc. Individuals: N/A

Historical Notes:

# HISTORIC RESOURCE INVENTORY FORM

Parcel ID: 06-08-18-000-001.155-019

Property Name: Dwelling

Date of Construction: 1900, ca.

Street Name: 311 N Main St

Whitestown, IN

## SHAARD Structural Survey

SHAARD No. N/A

SHAARD Name: N/A

IHSSI Rating: N/A

## Significance Evaluation

NRHP/State Register Recommended: No Local Designation Recommended: Yes

Individual or District: District 5

District Name: Mid-Century Residential (North)

Contributing Status: Contributing

Additional Research Recommended: No

## Aerial



## Survey Data

Survey Date: July 23-25, 2018

Form Date: May 19, 2019

Preparer: Kendal Anderson, Gray & Pape, Inc.

Associated report: Gray & Pape, Inc., Survey of Historic Resources in the Town of Whitestown, Boone County, Indiana, 2019.



# HISTORIC RESOURCE INVENTORY FORM

Parcel ID: 06-08-19-000-001.219-019

Property Name: Dwelling

Date of Construction: 1901

Street Name: 105 Neese St

Whitestown, IN



Neighborhood: 18515

Acreage: 0.17

Ownership Type: 510

UTM Zone: 16 (NAD 83)

Owner Name: LEIDENFROST RUDY L & ELIZABETH

Northing: 4427323.63

Owner Address: 105 W NEESE STREET, WHITESTOWN, IN 46075

Easting: 555666.56

## Description

Current Function: Dwelling

Condition: Good

Architectural Form: Cross Gable

Alterations: Siding, Windows, Porch

Style: Queen Anne

Additions: Yes

Secondary Resources: Garage

## Historical Information

Historic Name: N/A

Assoc. Individuals: N/A

Historical Notes:

# HISTORIC RESOURCE INVENTORY FORM

Parcel ID: 06-08-19-000-001.219-019

Property Name: Dwelling

Date of Construction: 1901

Street Name: 105 Neese St

Whitestown, IN

## SHAARD Structural Survey

SHAARD No. N/A

SHAARD Name: N/A

IHSSI Rating: N/A

## Significance Evaluation

NRHP/State Register Recommended: No Local Designation Recommended: Yes

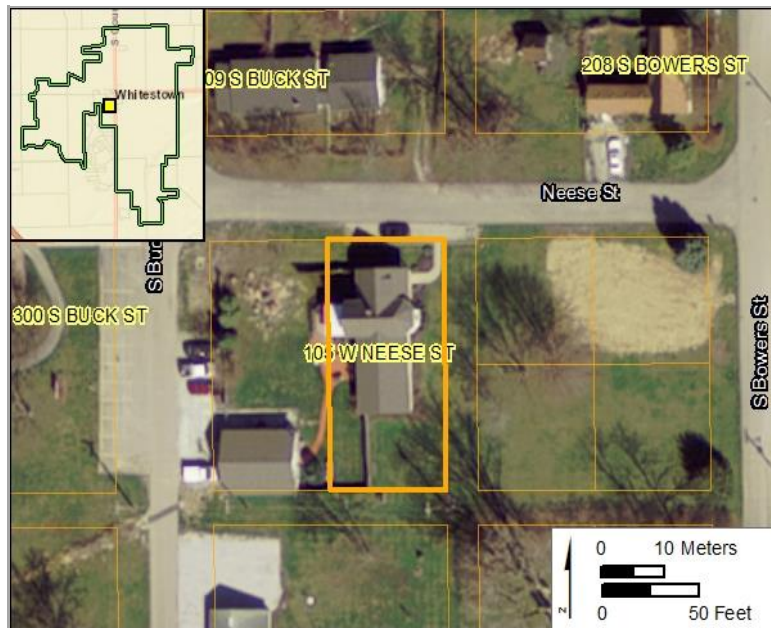
Individual or District: District 3

District Name: Residential Area (South of Former Railroad Corridor)

Contributing Status: Contributing

Additional Research Recommended: No

## Aerial



## Survey Data

Survey Date: July 23-25, 2018

Form Date: May 19, 2019

Preparer: Kendal Anderson, Gray & Pape, Inc.

Associated report: Gray & Pape, Inc., Survey of Historic Resources in the Town of Whitestown, Boone County, Indiana, 2019.

# HISTORIC RESOURCE INVENTORY FORM

Parcel ID: 06-08-19-000-001.014-019

Property Name: Whitestown Storage (and others)

Date of Construction: 1964

Street Name: 120 Porter Ave Whitestown, IN



Neighborhood: 18400

Acreage: 0.27

Ownership Type: 400

UTM Zone: 16 (NAD 83)

Owner Name: AVERITT LARRY L

Northing: 4427545.23

Owner Address: 120 PORTER AVE, WHITESTOWN, IN 46075

Easting: 555734.80

## Description

Current Function: Commercial

Condition: Good

Architectural Form: N/A

Alterations: Siding

Style: N/A

Additions: Yes

Secondary Resources: Multiple

## Historical Information

Historic Name: N/A

Assoc. Individuals: N/A

Historical Notes:



# HISTORIC RESOURCE INVENTORY FORM

Parcel ID: 06-08-19-000-001.014-019

Property Name: Whitestown Storage (and others)

Date of Construction: 1964

Street Name: 120 Porter Ave Whitestown, IN

## SHAARD Structural Survey

SHAARD No. N/A

SHAARD Name: N/A

IHSSI Rating: N/A

## Significance Evaluation

NRHP/State Register Recommended: No Local Designation Recommended: Yes

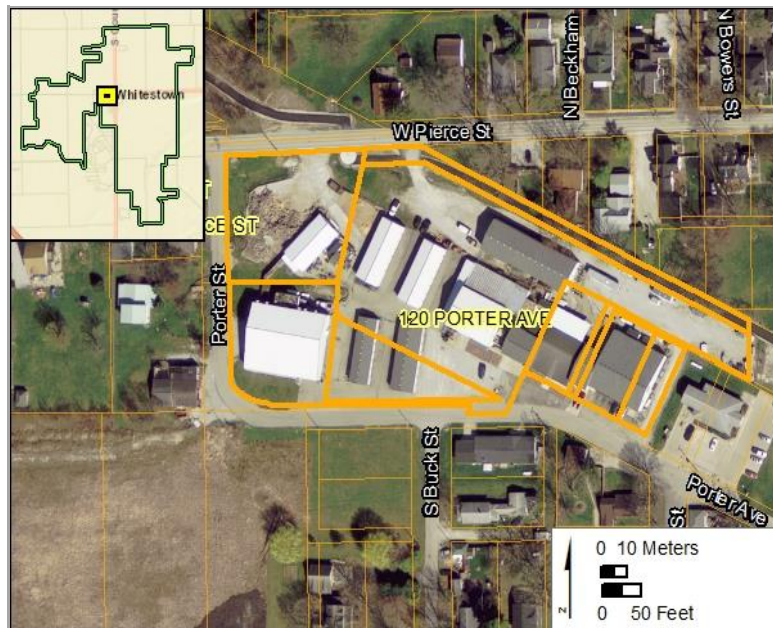
Individual or District: District 1

District Name: Commercial/Industrial Core

Contributing Status: Contributing

Additional Research Recommended: No

## Aerial



## Survey Data

Survey Date: July 23-25, 2018

Form Date: May 19, 2019

Preparer: Kendal Anderson, Gray & Pape, Inc.

Associated report: Gray & Pape, Inc., Survey of Historic Resources in the Town of Whitestown, Boone County, Indiana, 2019.

# HISTORIC RESOURCE INVENTORY FORM

Parcel ID: 06-08-19-000-001.203-019

Property Name: Dwelling

Date of Construction: 1908

Street Name: 202 S Bowers St

Whitestown, IN



Neighborhood: 18515

Acreage: 0.17

Ownership Type: 510

UTM Zone: 16 (NAD 83)

Owner Name: WEST JANICE M

Northing: 4427417.60

Owner Address: PO BOX 7, WHITESTOWN, IN 46075

Easting: 555708.06

## Description

Current Function: Dwelling

Condition: Good

Architectural Form: Cross Gable

Alterations: Siding, Windows, Porch

Style: N/A

Additions: Yes

Secondary Resources: Sheds

## Historical Information

Historic Name: N/A

Assoc. Individuals: N/A

Historical Notes:

# HISTORIC RESOURCE INVENTORY FORM

Parcel ID: 06-08-19-000-001.203-019

Property Name: Dwelling

Date of Construction: 1908

Street Name: 202 S Bowers St Whitestown, IN

## SHAARD Structural Survey

SHAARD No. N/A

SHAARD Name: N/A

IHSSI Rating: N/A

## Significance Evaluation

NRHP/State Register Recommended: No Local Designation Recommended: Yes

Individual or District: District 3

District Name: Residential Area (South of Former Railroad Corridor)

Contributing Status: Non Contributing

Additional Research Recommended: No

## Aerial



## Survey Data

Survey Date: July 23-25, 2018

Form Date: May 19, 2019

Preparer: Kendal Anderson, Gray & Pape, Inc.

Associated report: Gray & Pape, Inc., Survey of Historic Resources in the Town of Whitestown, Boone County, Indiana, 2019.



# HISTORIC RESOURCE INVENTORY FORM

Parcel ID: 06-08-19-000-001.195-019

Property Name: Dwelling

Date of Construction: 1890, ca.

Street Name: 208 S Bowers St

Whitestown, IN



Neighborhood: 18515

Acreage: 0.17

Ownership Type: 510

UTM Zone: 16 (NAD 83)

Owner Name: SMITH MARK A & KIMBERLY A

Northing: 4427366.94

Owner Address: 49 BOONE VILLAGE #193, ZIONSVILLE, IN 46075

Easting: 555717.43

## Description

Current Function: Dwelling

Condition: Fair

Architectural Form: Side Gable

Alterations: Siding

Style: Folk Victorian

Additions: No

Secondary Resources: Shed

## Historical Information

Historic Name: N/A

Assoc. Individuals: N/A

Historical Notes:

# HISTORIC RESOURCE INVENTORY FORM

Parcel ID: 06-08-19-000-001.195-019

Property Name: Dwelling

Date of Construction: 1890, ca.

Street Name: 208 S Bowers St

Whitestown, IN

## SHAARD Structural Survey

SHAARD No. N/A

SHAARD Name: N/A

IHSSI Rating: N/A

## Significance Evaluation

NRHP/State Register Recommended: No Local Designation Recommended: Yes

Individual or District: District 3

District Name: Residential Area (South of Former Railroad Corridor)

Contributing Status: Contributing

Additional Research Recommended: No

## Aerial



## Survey Data

Survey Date: July 23-25, 2018

Form Date: May 19, 2019

Preparer: Kendal Anderson, Gray & Pape, Inc.

Associated report: Gray & Pape, Inc., Survey of Historic Resources in the Town of Whitestown, Boone County, Indiana, 2019.

# HISTORIC RESOURCE INVENTORY FORM

Parcel ID: 06-08-19-000-001.328-019

Property Name: Dwelling

Date of Construction: 1918

Street Name: 308 S Bowers St

Whitestown, IN



Neighborhood: 18515

Acreage: 0.33

Ownership Type: 018

UTM Zone: 16 (NAD 83)

Owner Name: TORRANCE KEVIN E

Northing: 4427281.69

Owner Address: 7563 E 100 S, WHITESTOWN, IN 46075-0123

Easting: 555727.42

## Description

Current Function: Dwelling

Condition: Good

Architectural Form: Front Gable

Alterations: Siding, Windows

Style: N/A

Additions: Yes

Secondary Resources: Garage

## Historical Information

Historic Name: N/A

Assoc. Individuals: N/A

Historical Notes:



# HISTORIC RESOURCE INVENTORY FORM

Parcel ID: 06-08-19-000-001.328-019

Property Name: Dwelling

Date of Construction: 1918

Street Name: 308 S Bowers St Whitestown, IN

## SHAARD Structural Survey

SHAARD No. N/A

SHAARD Name: N/A

IHSSI Rating: N/A

## Significance Evaluation

NRHP/State Register Recommended: No Local Designation Recommended: Yes

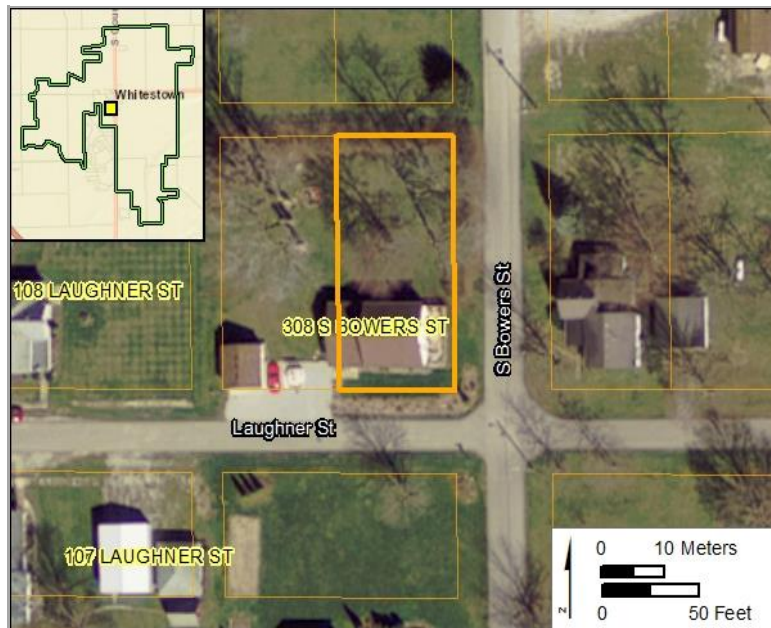
Individual or District: District 3

District Name: Residential Area (South of Former Railroad Corridor)

Contributing Status: Not Contributing

Additional Research Recommended: No

## Aerial



## Survey Data

Survey Date: July 23-25, 2018

Form Date: May 19, 2019

Preparer: Kendal Anderson, Gray & Pape, Inc.

Associated report: Gray & Pape, Inc., Survey of Historic Resources in the Town of Whitestown, Boone County, Indiana, 2019.

# HISTORIC RESOURCE INVENTORY FORM

Parcel ID: 06-08-19-000-074.000-019

Property Name: Moontown Brewing Company

Date of Construction: 1915

Street Name: 345 S Bowers St Whitestown, IN



Neighborhood: 60003

Acreage: 0.67

Ownership Type: 510

UTM Zone: 16 (NAD 83)

Owner Name: MOONTOWN PROPERTIES LLC

Northing: 4427324.40

Owner Address: 10711 EAST 200 SOUTH, ZIONSVILLE, IN 46077

Easting: 555760.84

## Description

Current Function: Brewery

Condition: Good

Architectural Form: N/A

Alterations: Windows

Style: N/A

Additions: Yes

Secondary Resources: Garage

## Historical Information

Historic Name: Whitestown High School

Assoc. Individuals: N/A

Historical Notes: School in this location by 1878. See "Moontown History" at <https://www.moontownbeer.com/copy-of-about-us>.

# HISTORIC RESOURCE INVENTORY FORM

Parcel ID: 06-08-19-000-074.000-019

Property Name: Moontown Brewing Company

Date of Construction: 1915

Street Name: 345 S Bowers St Whitestown, IN

## SHAARD Structural Survey

SHAARD No. N/A

SHAARD Name: N/A

IHSSI Rating: N/A

## Significance Evaluation

NRHP/State Register Recommended: No Local Designation Recommended: Yes

Individual or District: District 3

District Name: Residential Area (South of Former Railroad Corridor)

Contributing Status: Contributing

Additional Research Recommended: No

## Aerial



## Survey Data

Survey Date: July 23-25, 2018

Form Date: May 20, 2019

Preparer: Kendal Anderson, Gray & Pape, Inc.

Associated report: Gray & Pape, Inc., Survey of Historic Resources in the Town of Whitestown, Boone County, Indiana, 2019.



# HISTORIC RESOURCE INVENTORY FORM

Parcel ID: 06-08-19-000-001.001-019

Property Name: Dwelling

Date of Construction: 1908

Street Name: 446 S Bowers St

Whitestown, IN



Neighborhood: 18515

Acreage: 0.40

Ownership Type: 510

UTM Zone: 16 (NAD 83)

Owner Name: SLINKER DANNY J & DAWN M

Northing: 4427218.65

Owner Address: 446 BOWERS ST, WHITESTOWN, IN 46052

Easting: 555718.94

## Description

Current Function: Dwelling

Condition: Good

Architectural Form: Front Gable

Alterations: Siding, Windows

Style: N/A

Additions: Yes

Secondary Resources: No

## Historical Information

Historic Name: N/A

Assoc. Individuals: N/A

Historical Notes:

# HISTORIC RESOURCE INVENTORY FORM

Parcel ID: 06-08-19-000-001.001-019

Property Name: Dwelling

Date of Construction: 1908

Street Name: 446 S Bowers St Whitestown, IN

## SHAARD Structural Survey

SHAARD No. N/A

SHAARD Name: N/A

IHSSI Rating: N/A

## Significance Evaluation

NRHP/State Register Recommended: No Local Designation Recommended: Yes

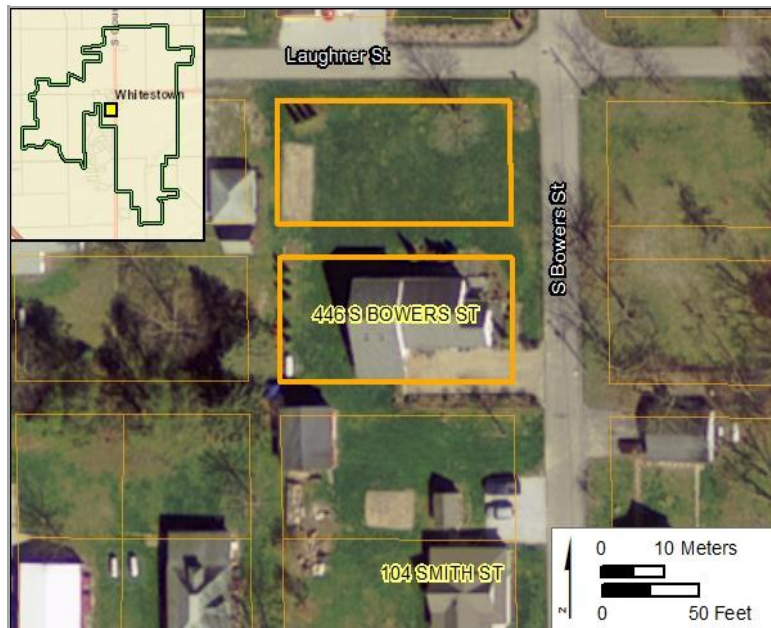
Individual or District: District 3

District Name: Residential Area (South of Former Railroad Corridor)

Contributing Status: Non Contributing

Additional Research Recommended: No

## Aerial



## Survey Data

Survey Date: July 23-25, 2018

Form Date: May 20, 2019

Preparer: Kendal Anderson, Gray & Pape, Inc.

Associated report: Gray & Pape, Inc., Survey of Historic Resources in the Town of Whitestown, Boone County, Indiana, 2019.

# HISTORIC RESOURCE INVENTORY FORM

Parcel ID: 06-08-19-000-001.265-019

Property Name: Dwelling

Date of Construction: 1908

Street Name: 103 S Buck St

Whitestown, IN



Neighborhood: 18515

Acreage: 0.17

Ownership Type: 510

UTM Zone: 16 (NAD 83)

Owner Name: WEST RICHARD L & JANICE M

Northing: 4427501.62

Owner Address: PO BOX 7, WHITESTOWN, IN 46077

Easting: 555674.37

## Description

Current Function: Dwelling

Condition: Fair

Architectural Form: Bungalow

Alterations: Siding, Porch

Style: Craftsman

Additions: Yes

Secondary Resources: No

## Historical Information

Historic Name: N/A

Assoc. Individuals: N/A

Historical Notes: Retains original/early window screens.



# HISTORIC RESOURCE INVENTORY FORM

Parcel ID: 06-08-19-000-001.265-019

Property Name: Dwelling

Date of Construction: 1908

Street Name: 103 S Buck St

Whitestown, IN

## SHAARD Structural Survey

SHAARD No. N/A

SHAARD Name: N/A

IHSSI Rating: N/A

## Significance Evaluation

NRHP/State Register Recommended: No Local Designation Recommended: Yes

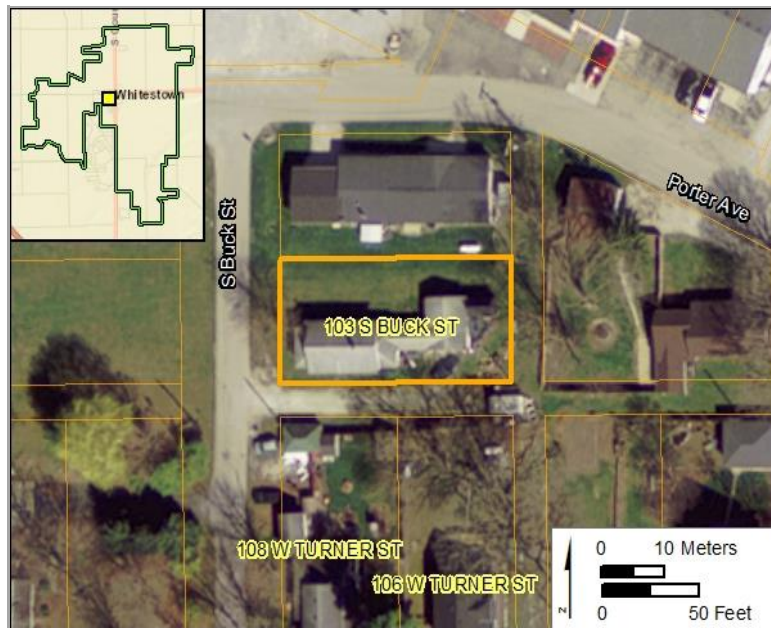
Individual or District: District 3

District Name: Residential Area (South of Former Railroad Corridor)

Contributing Status: Contributing

Additional Research Recommended: No

## Aerial



## Survey Data

Survey Date: July 23-25, 2018

Form Date: May 20, 2019

Preparer: Kendal Anderson, Gray & Pape, Inc.

Associated report: Gray & Pape, Inc., Survey of Historic Resources in the Town of Whitestown, Boone County, Indiana, 2019.

# HISTORIC RESOURCE INVENTORY FORM

Parcel ID: 06-08-19-000-001.245-019

Property Name: Dwelling

Date of Construction: 1918

Street Name: 202 S Buck St

Whitestown, IN



Neighborhood: 18515

Acreage: 0.08

Ownership Type: 510

UTM Zone: 16 (NAD 83)

Owner Name: PECZKOWSKI CODY & JACQUELINE E

Northing: 4427426.22

Owner Address: 202 S BUCK ST, WHITESTOWN, IN 46052

Easting: 555632.08

## Description

Current Function: Dwelling

Condition: Good

Architectural Form: N/A

Alterations: Siding, Windows, Porch

Style: N/A

Additions: Yes

Secondary Resources: No

## Historical Information

Historic Name: N/A

Assoc. Individuals: N/A

Historical Notes:

# HISTORIC RESOURCE INVENTORY FORM

Parcel ID: 06-08-19-000-001.245-019

Property Name: Dwelling

Date of Construction: 1918

Street Name: 202 S Buck St

Whitestown, IN

## SHAARD Structural Survey

SHAARD No. N/A

SHAARD Name: N/A

IHSSI Rating: N/A

## Significance Evaluation

NRHP/State Register Recommended: No Local Designation Recommended: Yes

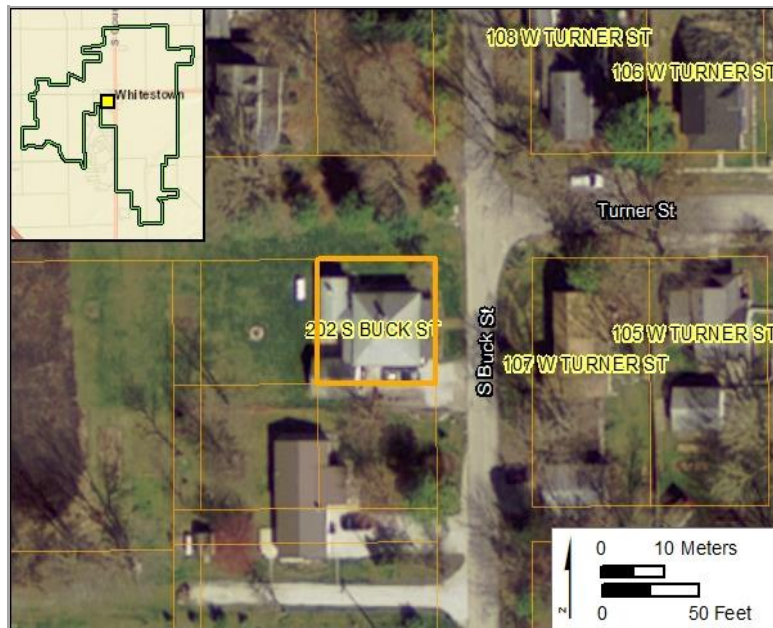
Individual or District: District 3

District Name: Residential Area (South of Former Railroad Corridor)

Contributing Status: Contributing

Additional Research Recommended: No

## Aerial



## Survey Data

Survey Date: July 23-25, 2018

Form Date: May 20, 2019

Preparer: Kendal Anderson, Gray & Pape, Inc.

Associated report: Gray & Pape, Inc., Survey of Historic Resources in the Town of Whitestown, Boone County, Indiana, 2019.



# HISTORIC RESOURCE INVENTORY FORM

Parcel ID: 06-08-19-000-001.232-019

Property Name: Dwelling

Date of Construction: 1915, ca.

Street Name: 207 S Buck St

Whitestown, IN



Neighborhood: 18515

Acreage: 0.24

Ownership Type: 510

UTM Zone: 16 (NAD 83)

Owner Name: WILLIAMS DAVID B

Northing: 4427384.89

Owner Address: PO BOX 58, WHITESTOWN, IN 46075

Easting: 555675.31

## Description

Current Function: Dwelling

Condition: Fair

Architectural Form: Front Gable

Alterations: Siding, Windows

Style: N/A

Additions: Yes

Secondary Resources: No

## Historical Information

Historic Name: N/A

Assoc. Individuals: N/A

Historical Notes:

# HISTORIC RESOURCE INVENTORY FORM

Parcel ID: 06-08-19-000-001.232-019

Property Name: Dwelling

Date of Construction: 1915, ca.

Street Name: 207 S Buck St

Whitestown, IN

## SHAARD Structural Survey

SHAARD No. N/A

SHAARD Name: N/A

IHSSI Rating: N/A

## Significance Evaluation

NRHP/State Register Recommended: No Local Designation Recommended: Yes

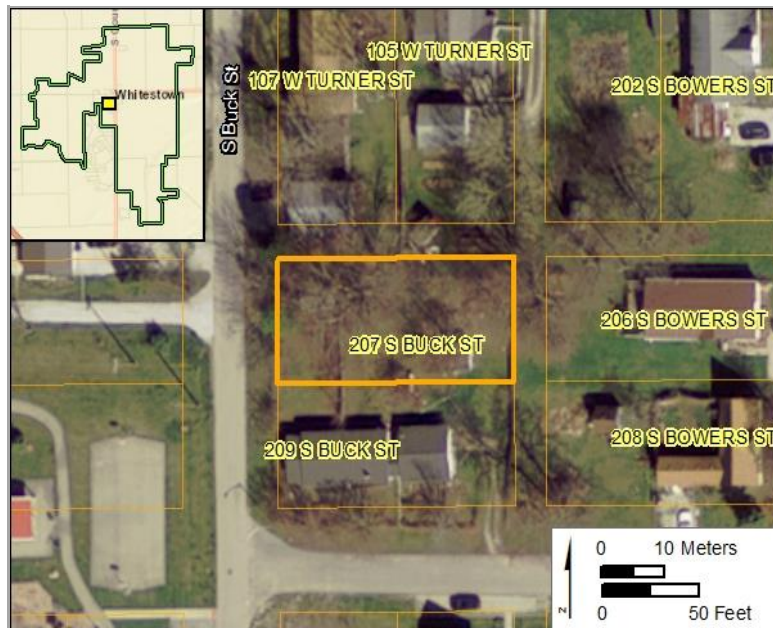
Individual or District: District 3

District Name: Residential Area (South of Former Railroad Corridor)

Contributing Status: Non Contributing

Additional Research Recommended: No

## Aerial



## Survey Data

Survey Date: July 23-25, 2018

Form Date: May 20, 2019

Preparer: Kendal Anderson, Gray & Pape, Inc.

Associated report: Gray & Pape, Inc., Survey of Historic Resources in the Town of Whitestown, Boone County, Indiana, 2019.

# HISTORIC RESOURCE INVENTORY FORM

Parcel ID: 06-07-24-000-031.000-018

Property Name: Farm

Date of Construction:

Street Name: 3751 S Co Rd 500 E Whitestown, IN



Neighborhood: 12500 Photo credit: Google Earth 2019

Acreage: 3.37

Ownership Type: 511

UTM Zone: 16 (NAD 83)

Owner Name: KOTZELNICK KATHRYN & JOHN

Northing: 4426400.77

Owner Address: 3915 CARWINION WAY CARMEL , IN 46032

Easting: 553448.64

## Description

Current Function: Dwelling

Condition:

Architectural Form: American Foursquare

Alterations:

Style: Craftsman

Additions:

Secondary Resources: Agricultural outbuildings

## Historical Information

Historic Name: N/A

Assoc. Individuals: N/A

Historical Notes: N/A



# HISTORIC RESOURCE INVENTORY FORM

Parcel ID: 06-07-24-000-031.000-018

Property Name: Farm

Date of Construction:

Street Name: 3751 S Co Rd 500 E Whitestown, IN

## SHAARD Structural Survey

SHAARD No. N/A

SHAARD Name: N/A

IHSSI Rating: N/A

## Significance Evaluation

NRHP/State Register Recommended: No Local Designation Recommended: No

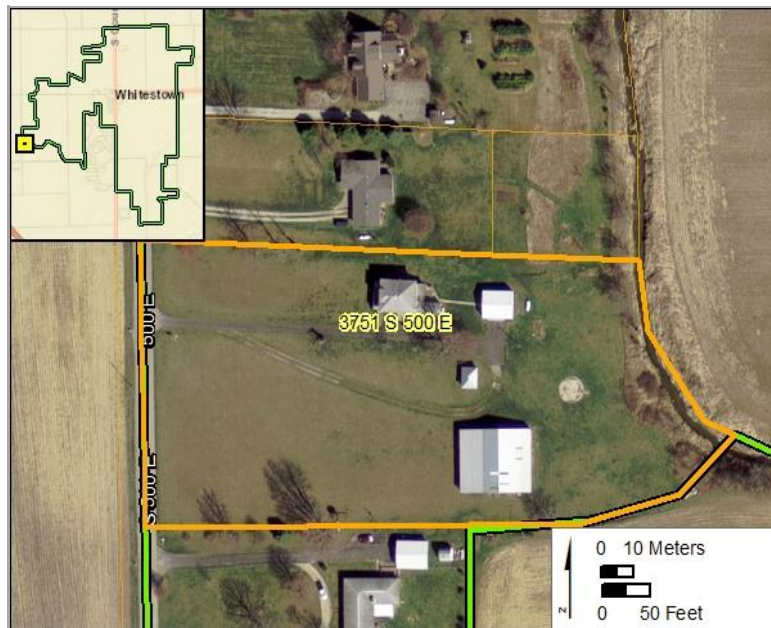
Individual or District: N/A

District Name: N/A

Contributing Status: N/A

Additional Research Recommended: No

## Aerial



## Survey Data

Survey Date: Not Surveyed

Form Date: 2/6/2019

Preparer: Kendal Anderson, Gray & Pape, Inc.

Associated report: Gray & Pape, Inc., Survey of Historic Resources in the Town of Whitestown, Boone County, Indiana, 2019.

# HISTORIC RESOURCE INVENTORY FORM

Parcel ID: 06-07-13-000-013.000-018

Property Name: Ambrose Laughner Farm

Date of Construction: 1866

Street Name: 2868 S Co Rd 575 E Whitestown, IN



Neighborhood: 12500

Acreage: 18.54

Ownership Type: Private

UTM Zone: 16 (NAD 83)

Owner Name: HANCOCK JOHN EDWIN & SUSAN L

Northing: 4427829.26

Owner Address: 2868 S 575 E, WHITESTOWN, IN 460759437

Easting: 553947.81

## Description

Current Function: Dwelling

Condition: Good

Architectural Form: Side Gable

Alterations: Siding, Windows, Portico

Style: Federal

Additions: Yes

Secondary Resources: Outbuildings

## Historical Information

Historic Name: Ambrose Laughner Farm

Assoc. Individuals: Ambrose Laughner;  
Hancock

Historical Notes: One of the oldest buildings in Whitestown. See  
"Whitestown Indiana History" at  
<http://whitestownhistory.com/buildings--homes.html>.

# HISTORIC RESOURCE INVENTORY FORM

Parcel ID: 06-07-13-000-013.000-018

Property Name: Ambrose Laughner Farm

Date of Construction: 1866

Street Name: 2868 S Co Rd 575 E Whitestown, IN

## SHAARD Structural Survey

SHAARD No. 011-699-35011

SHAARD Name: Farm

IHSSI Rating: Contributing

## Significance Evaluation

NRHP/State Register Recommended: No Local Designation Recommended: Yes

Individual or District: Individual

District Name: N/A

Contributing Status: N/A

Additional Research Recommended: Yes, to explore historical significance as a local landmark.

## Aerial



## Survey Data

Survey Date: July 23-25, 2018

Form Date: May 20, 2019

Preparer: Kendal Anderson, Gray & Pape, Inc.

Associated report: Gray & Pape, Inc., Survey of Historic Resources in the Town of Whitestown, Boone County, Indiana, 2019.



# HISTORIC RESOURCE INVENTORY FORM

Parcel ID: 06-07-24-000-004.000-018

Property Name: Dwelling

Date of Construction: 1958

Street Name: 3042 S Co Rd 575 E

Whitestown, IN



Neighborhood: 12500

Acreage: 1.01

Ownership Type: 510

UTM Zone: 16 (NAD 83)

Owner Name: JACOB STEVEN J & JANET S

Northing: 4427550.56

Owner Address: 5236 E 200 S, WHITESTOWN, IN 46077

Easting: 554527.88

## Description

Current Function: Dwelling

Condition: Good

Architectural Form: Ranch

Alterations: Windows

Style: Modern

Additions: No

Secondary Resources: Garage

## Historical Information

Historic Name: N/A

Assoc. Individuals: N/A

Historical Notes:

# HISTORIC RESOURCE INVENTORY FORM

Parcel ID: 06-07-24-000-004.000-018

Property Name: Dwelling

Date of Construction: 1958

Street Name: 3042 S Co Rd 575 E Whitestown, IN

## SHAARD Structural Survey

SHAARD No. N/A

SHAARD Name: N/A

IHSSI Rating: N/A

## Significance Evaluation

NRHP/State Register Recommended: No Local Designation Recommended: Yes

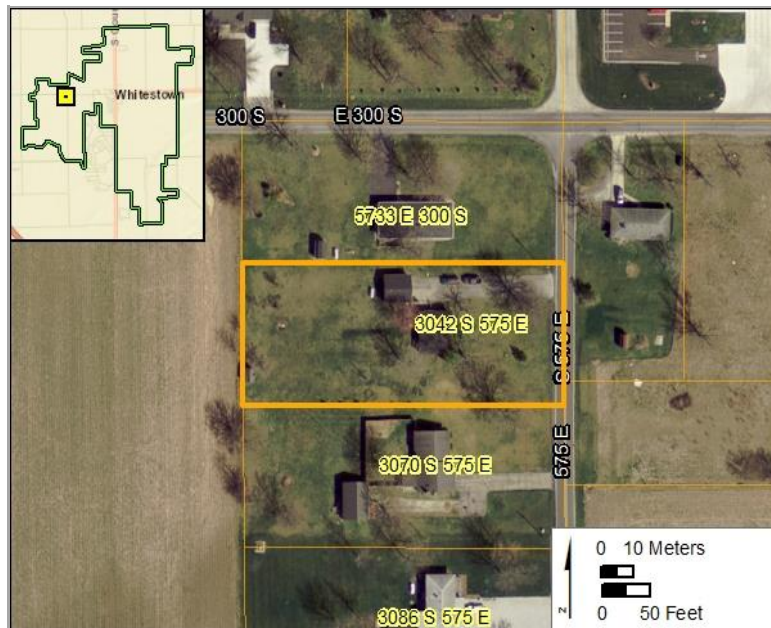
Individual or District: District 4

District Name: Mid-Century Residential (West)

Contributing Status: Contributing

Additional Research Recommended: No

## Aerial



## Survey Data

Survey Date: July 23-25, 2018

Form Date: May 20, 2019

Preparer: Kendal Anderson, Gray & Pape, Inc.

Associated report: Gray & Pape, Inc., Survey of Historic Resources in the Town of Whitestown, Boone County, Indiana, 2019.

# HISTORIC RESOURCE INVENTORY FORM

Parcel ID: 06-07-24-000-021.000-018

Property Name: Dwelling

Date of Construction: 1958

Street Name: 3086 S Co Rd 575 E Whitestown, IN



Neighborhood: 12500

Acreage: 1.01

Ownership Type: 510

UTM Zone: 16 (NAD 83)

Owner Name: SAMS MICHAEL E

Northing: 4427467.73

Owner Address: 3086 S 575 E, WHITESTOWN, IN 46075

Easting: 554528.61

## Description

Current Function: Dwelling

Condition: Good

Architectural Form: Ranch

Alterations: No

Style: Modern

Additions: Yes

Secondary Resources: Garage, Sheds

## Historical Information

Historic Name: N/A

Assoc. Individuals: N/A

Historical Notes:



# HISTORIC RESOURCE INVENTORY FORM

Parcel ID: 06-07-24-000-021.000-018

Property Name: Dwelling

Date of Construction: 1958

Street Name: 3086 S Co Rd 575 E Whitestown, IN

## SHAARD Structural Survey

SHAARD No. N/A

SHAARD Name: N/A

IHSSI Rating: N/A

## Significance Evaluation

NRHP/State Register Recommended: No Local Designation Recommended: Yes

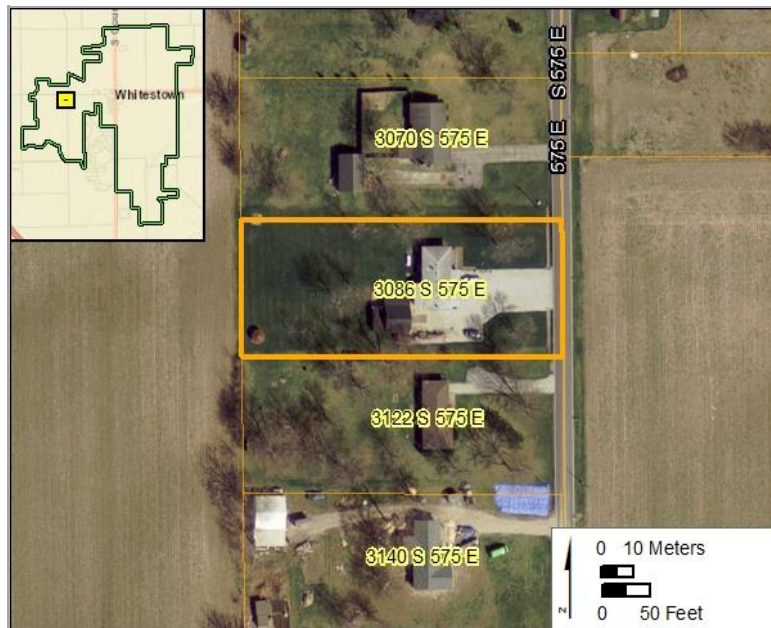
Individual or District: District 4

District Name: Mid-Century Residential (West)

Contributing Status: Contributing

Additional Research Recommended: No

## Aerial



## Survey Data

Survey Date: July 23-25, 2018

Form Date: May 20, 2019

Preparer: Kendal Anderson, Gray & Pape, Inc.

Associated report: Gray & Pape, Inc., Survey of Historic Resources in the Town of Whitestown, Boone County, Indiana, 2019.

# HISTORIC RESOURCE INVENTORY FORM

Parcel ID: 06-07-24-000-027.000-018

Property Name: Dwelling

Date of Construction: 1957

Street Name: 3234 S Co Rd 575 E

Whitestown, IN



Neighborhood: 12500

Acreage: 2.02

Ownership Type: 510

UTM Zone: 16 (NAD 83)

Owner Name: DEWEESE RYAN I

Northing: 4427226.43

Owner Address: 3268 SUNRISE CT, ZIONSVILLE, IN 46077-0000

Easting: 554531.54

## Description

Current Function: Dwelling

Condition: Good

Architectural Form: Ranch

Alterations: Windows

Style: Modern

Additions: No

Secondary Resources: Garage, Sheds

## Historical Information

Historic Name: N/A

Assoc. Individuals: N/A

Historical Notes:

# HISTORIC RESOURCE INVENTORY FORM

Parcel ID: 06-07-24-000-027.000-018

Property Name: Dwelling

Date of Construction: 1957

Street Name: 3234 S Co Rd 575 E Whitestown, IN

## SHAARD Structural Survey

SHAARD No. N/A

SHAARD Name: N/A

IHSSI Rating: N/A

## Significance Evaluation

NRHP/State Register Recommended: No Local Designation Recommended: Yes

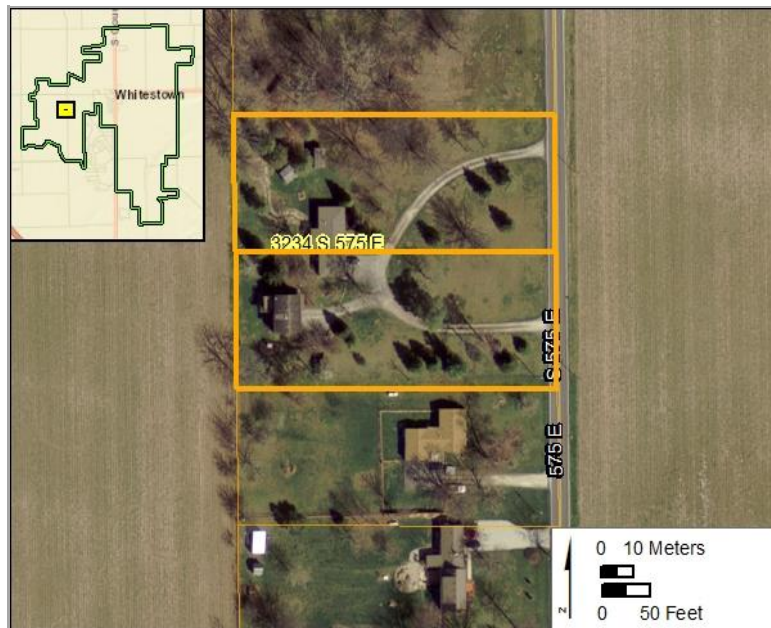
Individual or District: District 4

District Name: Mid-Century Residential (West)

Contributing Status: Contributing

Additional Research Recommended: No

## Aerial



## Survey Data

Survey Date: July 23-25, 2018

Form Date: May 20, 2019

Preparer: Kendal Anderson, Gray & Pape, Inc.

Associated report: Gray & Pape, Inc., Survey of Historic Resources in the Town of Whitestown, Boone County, Indiana, 2019.



# HISTORIC RESOURCE INVENTORY FORM

Parcel ID: 06-07-24-000-026.000-018

Property Name: Dwelling

Date of Construction: 1957

Street Name: 3264 S Co Rd 575 E Whitestown, IN



Neighborhood: 12500

Acreage: 1.01

Ownership Type: 510

UTM Zone: 16 (NAD 83)

Owner Name: MILBY WILLIAM M & PATRICIA R

Northing: 4427186.22

Owner Address: 3264 S 575 E, WHITESTOWN, IN 46052

Easting: 554532.03

## Description

Current Function: Dwelling

Condition: Good

Architectural Form: Ranch

Alterations: Siding, Windows

Style: N/A

Additions: Yes

Secondary Resources: No

## Historical Information

Historic Name: N/A

Assoc. Individuals: N/A

Historical Notes:

# HISTORIC RESOURCE INVENTORY FORM

Parcel ID: 06-07-24-000-026.000-018

Property Name: Dwelling

Date of Construction: 1957

Street Name: 3264 S Co Rd 575 E Whitestown, IN

## SHAARD Structural Survey

SHAARD No. N/A

SHAARD Name: N/A

IHSSI Rating: N/A

## Significance Evaluation

NRHP/State Register Recommended: No Local Designation Recommended: Yes

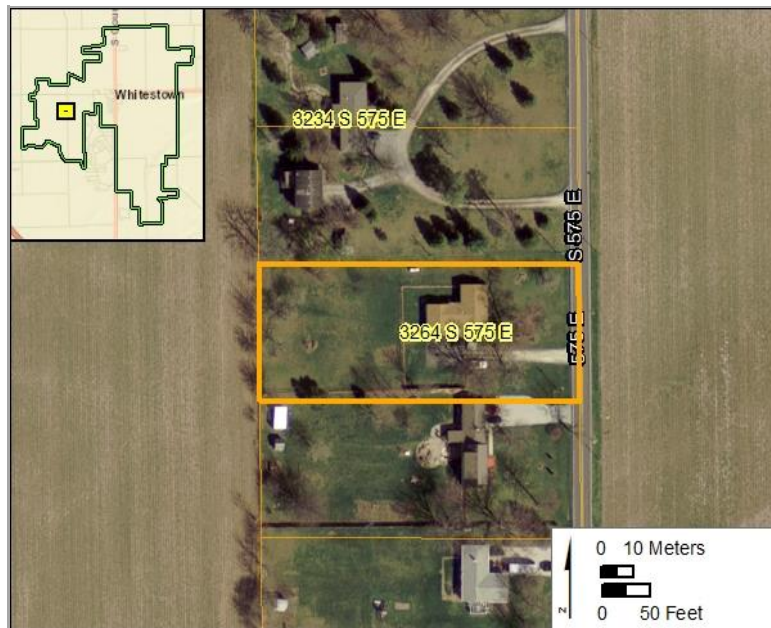
Individual or District: District 4

District Name: Mid-Century Residential (West)

Contributing Status: Contributing

Additional Research Recommended: No

## Aerial



## Survey Data

Survey Date: July 23-25, 2018

Form Date: May 20, 2019

Preparer: Kendal Anderson, Gray & Pape, Inc.

Associated report: Gray & Pape, Inc., Survey of Historic Resources in the Town of Whitestown, Boone County, Indiana, 2019.

# HISTORIC RESOURCE INVENTORY FORM

Parcel ID: 06-07-24-000-022.000-018

Property Name: Dwelling

Date of Construction: 1959

Street Name: 3346 S Co Rd 575 E Whitestown, IN



Neighborhood: 12500

Acreage: 1.01

Ownership Type: 510

UTM Zone: 16 (NAD 83)

Owner Name: GULLEY STEVEN L & DONNA S

Northing: 4427065.57

Owner Address: 3346 S 575 E, WHITESTOWN, IN 46077-0000

Easting: 554533.21

## Description

Current Function: Dwelling

Condition: Good

Architectural Form: Ranch

Alterations: Windows

Style: Modern

Additions: Yes

Secondary Resources: Sheds

## Historical Information

Historic Name: N/A

Assoc. Individuals: N/A

Historical Notes:



# HISTORIC RESOURCE INVENTORY FORM

Parcel ID: 06-07-24-000-022.000-018

Property Name: Dwelling

Date of Construction: 1959

Street Name: 3346 S Co Rd 575 E Whitestown, IN

## SHAARD Structural Survey

SHAARD No. N/A

SHAARD Name: N/A

IHSSI Rating: N/A

## Significance Evaluation

NRHP/State Register Recommended: No Local Designation Recommended: Yes

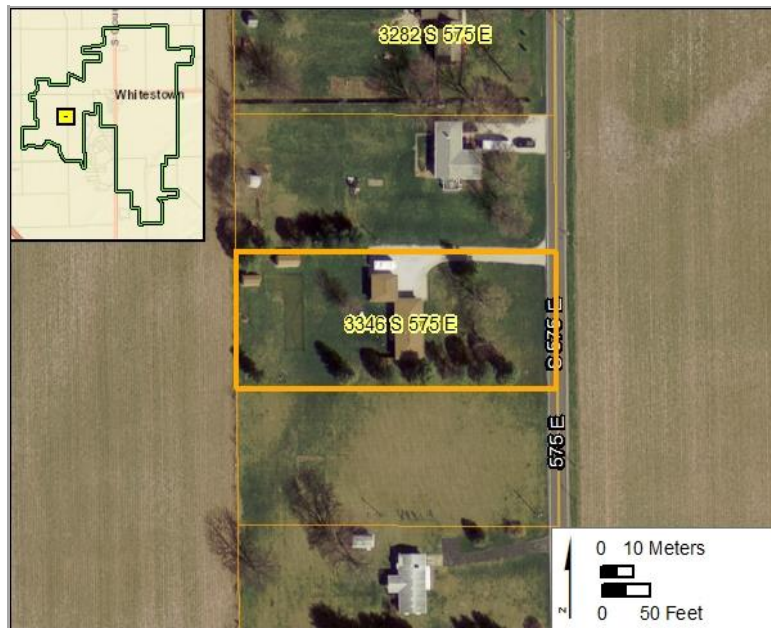
Individual or District: District 4

District Name: Mid-Century Residential (West)

Contributing Status: Contributing

Additional Research Recommended: No

## Aerial



## Survey Data

Survey Date: July 23-25, 2018

Form Date: May 20, 2019

Preparer: Kendal Anderson, Gray & Pape, Inc.

Associated report: Gray & Pape, Inc., Survey of Historic Resources in the Town of Whitestown, Boone County, Indiana, 2019.

# HISTORIC RESOURCE INVENTORY FORM

Parcel ID: 06-07-24-000-041.000-018

Property Name: Dwelling

Date of Construction: 1959

Street Name: 3390 S Co Rd 575 E Whitestown, IN



Neighborhood: 12500

Acreage: 1.01

Ownership Type: 510

UTM Zone: 16 (NAD 83)

Owner Name: MATTINGLY PETER H & ROBERT A M

Northing: 4426985.13

Owner Address: P.O. BOX 33858, INDIANAPOLIS, IN 46075

Easting: 554533.99

## Description

Current Function: Dwelling

Condition: Good

Architectural Form: Ranch

Alterations: Windows

Style: Modern

Additions: No

Secondary Resources: Shed

## Historical Information

Historic Name: N/A

Assoc. Individuals: N/A

Historical Notes:

# HISTORIC RESOURCE INVENTORY FORM

Parcel ID: 06-07-24-000-041.000-018

Property Name: Dwelling

Date of Construction: 1959

Street Name: 3390 S Co Rd 575 E Whitestown, IN

## SHAARD Structural Survey

SHAARD No. N/A

SHAARD Name: N/A

IHSSI Rating: N/A

## Significance Evaluation

NRHP/State Register Recommended: No Local Designation Recommended: Yes

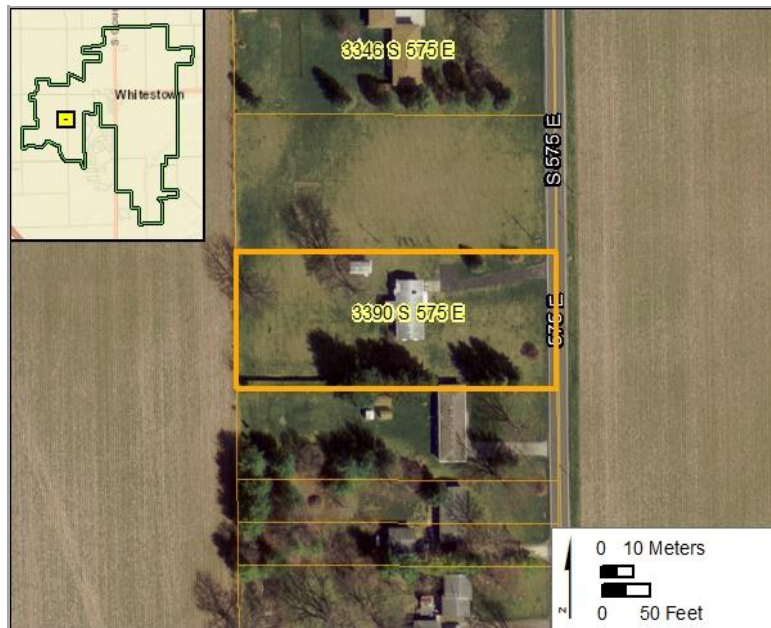
Individual or District: District 4

District Name: Mid-Century Residential (West)

Contributing Status: Contributing

Additional Research Recommended: No

## Aerial



## Survey Data

Survey Date: July 23-25, 2018

Form Date: May 20, 2019

Preparer: Kendal Anderson, Gray & Pape, Inc.

Associated report: Gray & Pape, Inc., Survey of Historic Resources in the Town of Whitestown, Boone County, Indiana, 2019.



# HISTORIC RESOURCE INVENTORY FORM

Parcel ID: 06-07-24-000-001.001-019

Property Name: Peabody Family Farm

Date of Construction: 1900, ca.

Street Name: 3744 S Co Rd 575 E

Whitestown, IN



Neighborhood: 18500

Acreage: 282.41

Ownership Type: 101

UTM Zone: 16 (NAD 83)

Owner Name: SAUNDERS TRACI & GARY LYNN PEABODYTRUSTEESMA

Northing: 4426475.55

Owner Address: 323 N 500 EASTLEBANON, IN 46052

Easting: 554524.85

## Description

Current Function: Agriculture

Condition: Fair

Architectural Form: Cross Gable

Alterations: Siding, Windows

Style: N/A

Additions: Yes

Secondary Resources: Multiple

## Historical Information

Historic Name: Peabody Family Farm

Assoc. Individuals: Peabody

Historical Notes:

# HISTORIC RESOURCE INVENTORY FORM

Parcel ID: 06-07-24-000-001.001-019

Property Name: Peabody Family Farm

Date of Construction: 1900, ca.

Street Name: 3744 S Co Rd 575 E Whitestown, IN

## SHAARD Structural Survey

SHAARD No. N/A

SHAARD Name: N/A

IHSSI Rating: N/A

## Significance Evaluation

NRHP/State Register Recommended: No Local Designation Recommended: Yes

Individual or District: Individual

District Name: N/A

Contributing Status: N/A

Additional Research Recommended: Yes, regarding historical agricultural use.

## Aerial



## Survey Data

Survey Date: July 23-25, 2018

Form Date: May 21, 2019

Preparer: Kendal Anderson

Associated report: Gray & Pape, Inc., Survey of Historic Resources in the Town of Whitestown, Boone County, Indiana, 2019.

# HISTORIC RESOURCE INVENTORY FORM

Parcel ID: 06-08-18-000-088.000-018

Property Name: Farm

Date of Construction: 1900, ca.

Street Name: 2040 S Co Rd 650 E

Whitestown, IN



Neighborhood: 12500

Acreage: 3.78

Ownership Type: 511

UTM Zone: 16 (NAD 83)

Owner Name: DUNCAN MARCIA ANN & KENNETH W

Northing: 4429206.52

Owner Address: 211 HALTERIA PT, HOT SPRINGS, AR 46077

Easting: 555724.01

## Description

Current Function: Dwelling

Condition: Good

Architectural Form: L Plan

Alterations: Siding, Windows

Style: Queen Anne

Additions: Yes

Secondary Resources: Multiple

## Historical Information

Historic Name: N/A

Assoc. Individuals: N/A

Historical Notes:



# HISTORIC RESOURCE INVENTORY FORM

Parcel ID: 06-08-18-000-088.000-018

Property Name: Farm

Date of Construction: 1900, ca.

Street Name: 2040 S Co Rd 650 E Whitestown, IN

## SHAARD Structural Survey

SHAARD No. N/A

SHAARD Name: N/A

IHSSI Rating: N/A

## Significance Evaluation

NRHP/State Register Recommended: No Local Designation Recommended: Yes

Individual or District: Individual

District Name: N/A

Contributing Status: N/A

Additional Research Recommended: Yes, regarding historical agricultural use.

## Aerial



## Survey Data

Survey Date: July 23-25, 2018

Form Date: May 21, 2019

Preparer: Kendal Anderson, Gray & Pape, Inc.

Associated report: Gray & Pape, Inc., Survey of Historic Resources in the Town of Whitestown, Boone County, Indiana, 2019.

# HISTORIC RESOURCE INVENTORY FORM

Parcel ID: 06-08-18-000-086.000-018

Property Name: Dwelling

Date of Construction: 1963

Street Name: 2047 S Co Rd 650 E

Whitestown, IN



Neighborhood: 12500

Acreage: 18.19

Ownership Type: 101

UTM Zone: 16 (NAD 83)

Owner Name: ALLEN KENNETH L & JAYN

Northing: 4429062.91

Owner Address: 2047 S 650 E, WHITESTOWN, IN 46075-9633

Easting: 555925.54

## Description

Current Function: Dwelling

Condition: Good

Architectural Form: Ranch

Alterations: Windows

Style: N/A

Additions: Yes

Secondary Resources: Garages

## Historical Information

Historic Name: N/A

Assoc. Individuals: N/A

Historical Notes:

# HISTORIC RESOURCE INVENTORY FORM

Parcel ID: 06-08-18-000-086.000-018

Property Name: Dwelling

Date of Construction: 1963

Street Name: 2047 S Co Rd 650 E Whitestown, IN

## SHAARD Structural Survey

SHAARD No. N/A

SHAARD Name: N/A

IHSSI Rating: N/A

## Significance Evaluation

NRHP/State Register Recommended: No Local Designation Recommended: No

Individual or District: N/A

District Name: N/A

Contributing Status: N/A

Additional Research Recommended: No

## Aerial



## Survey Data

Survey Date: July 23-25, 2018

Form Date: May 21, 2019

Preparer: Kendal Anderson, Gray & Pape, Inc.

Associated report: Gray & Pape, Inc., Survey of Historic Resources in the Town of Whitestown, Boone County, Indiana, 2019.



# HISTORIC RESOURCE INVENTORY FORM

Parcel ID: 06-08-18-000-087.000-018

Property Name: Dwelling

Date of Construction: 1963

Street Name: 2235 S Co Rd 650 E

Whitestown, IN



Neighborhood: 12500 (Allen Acres)

Acreage: 1.20

Ownership Type: 511

UTM Zone: 16 (NAD 83)

Owner Name: MCQUAID DAVID P & JANICE L

Northing: 4428875.69

Owner Address: 2235 S 650 E, WHITESTOWN, IN 46075-9634

Easting: 555872.31

## Description

Current Function: Dwelling

Condition: Fair

Architectural Form: Ranch

Alterations: No

Style: Modern

Additions: No

Secondary Resources: Sheds

## Historical Information

Historic Name: N/A

Assoc. Individuals: N/A

Historical Notes:

# HISTORIC RESOURCE INVENTORY FORM

Parcel ID: 06-08-18-000-087.000-018

Property Name: Dwelling

Date of Construction: 1963

Street Name: 2235 S Co Rd 650 E Whitestown, IN

## SHAARD Structural Survey

SHAARD No. N/A

SHAARD Name: N/A

IHSSI Rating: N/A

## Significance Evaluation

NRHP/State Register Recommended: No Local Designation Recommended: Yes

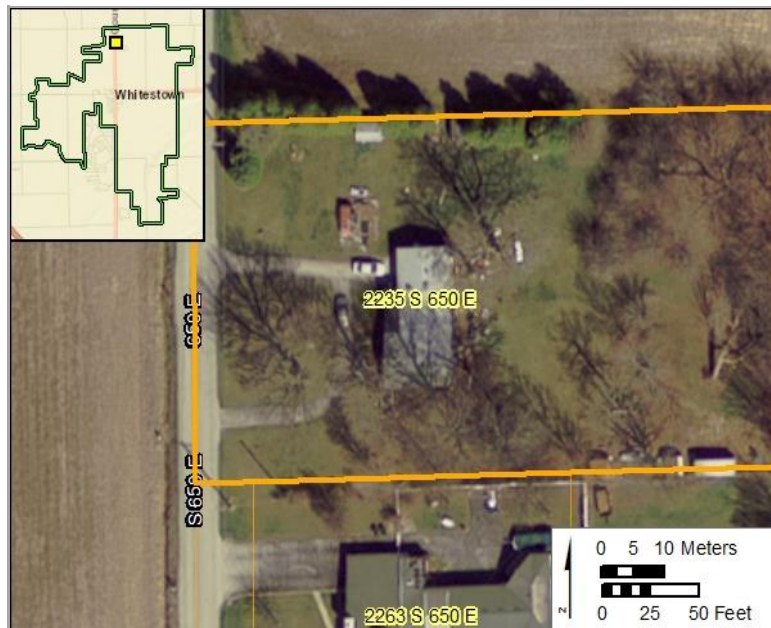
Individual or District: District 5

District Name: Mid-Century Residential (North)

Contributing Status: Contributing

Additional Research Recommended: No

## Aerial



## Survey Data

Survey Date: July 23-25, 2018

Form Date: May 21, 2019

Preparer: Kendal Anderson, Gray & Pape, Inc.

Associated report: Gray & Pape, Inc., Survey of Historic Resources in the Town of Whitestown, Boone County, Indiana, 2019.

# HISTORIC RESOURCE INVENTORY FORM

Parcel ID: 06-08-18-000-063.000-018

Property Name: Dwelling

Date of Construction: 1959

Street Name: 2283 S Co Rd 650 E

Whitestown, IN



Neighborhood: 12501 (Allen Acres)

Acreage: 0.48

Ownership Type: 510

UTM Zone: 16 (NAD 83)

Owner Name: SIMPLE QUARTERS LLC

Northing: 4428724.78

Owner Address: 218 FRANKLIN ST, BROWNSBURG, IN 46052-0000

Easting: 555862.91

## Description

Current Function: Dwelling

Condition: Good

Architectural Form: Ranch

Alterations: Windows

Style: Modern

Additions: No

Secondary Resources: Shed

## Historical Information

Historic Name: N/A

Assoc. Individuals: N/A

Historical Notes:



# HISTORIC RESOURCE INVENTORY FORM

Parcel ID: 06-08-18-000-063.000-018

Property Name: Dwelling

Date of Construction: 1959

Street Name: 2283 S Co Rd 650 E Whitestown, IN

## SHAARD Structural Survey

SHAARD No. N/A

SHAARD Name: N/A

IHSSI Rating: N/A

## Significance Evaluation

NRHP/State Register Recommended: No Local Designation Recommended: Yes

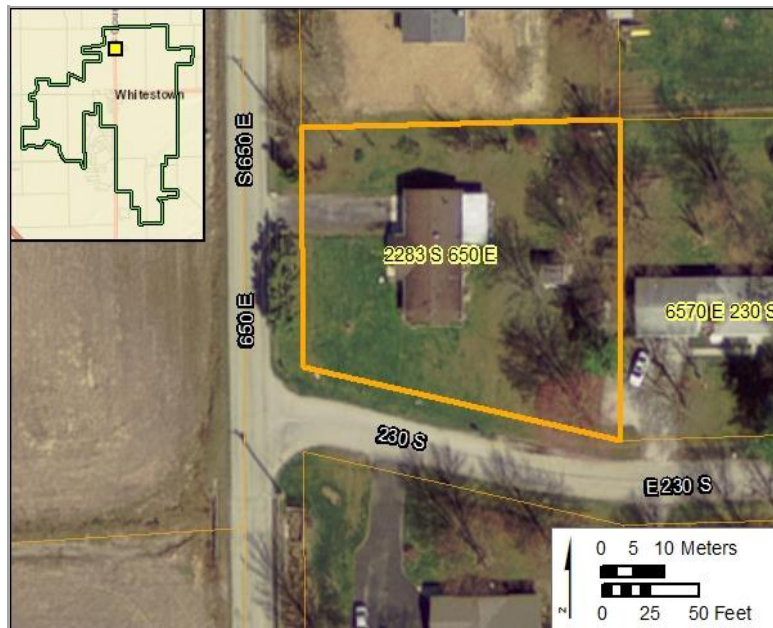
Individual or District: District 5

District Name: Mid-Century Residential (North)

Contributing Status: Contributing

Additional Research Recommended: No

## Aerial



## Survey Data

Survey Date: July 23-25, 2018

Form Date: May 21, 2019

Preparer: Kendal Anderson, Gray & Pape, Inc.

Associated report: Gray & Pape, Inc., Survey of Historic Resources in the Town of Whitestown, Boone County, Indiana, 2019.

# HISTORIC RESOURCE INVENTORY FORM

Parcel ID: 06-08-18-000-044.000-018

Property Name: Dwelling

Date of Construction: 1953

Street Name: 2415 S Co Rd 650 E

Whitestown, IN



Neighborhood: 12500

Acreage: 0.67

Ownership Type: 511

UTM Zone: 16 (NAD 83)

Owner Name: DIMICELI PAUL J & MELINDA J

Northing: 4428589.29

Owner Address: 2415 S 650 E, WHITESTOWN, IN 46075-9635

Easting: 555859.08

## Description

Current Function: Dwelling

Condition: Good

Architectural Form: Ranch

Alterations: Windows

Style: Modern

Additions: No

Secondary Resources: Shed

## Historical Information

Historic Name: N/A

Assoc. Individuals: N/A

Historical Notes:

# HISTORIC RESOURCE INVENTORY FORM

Parcel ID: 06-08-18-000-044.000-018

Property Name: Dwelling

Date of Construction: 1953

Street Name: 2415 S Co Rd 650 E Whitestown, IN

## SHAARD Structural Survey

SHAARD No. N/A

SHAARD Name: N/A

IHSSI Rating: N/A

## Significance Evaluation

NRHP/State Register Recommended: No Local Designation Recommended: Yes

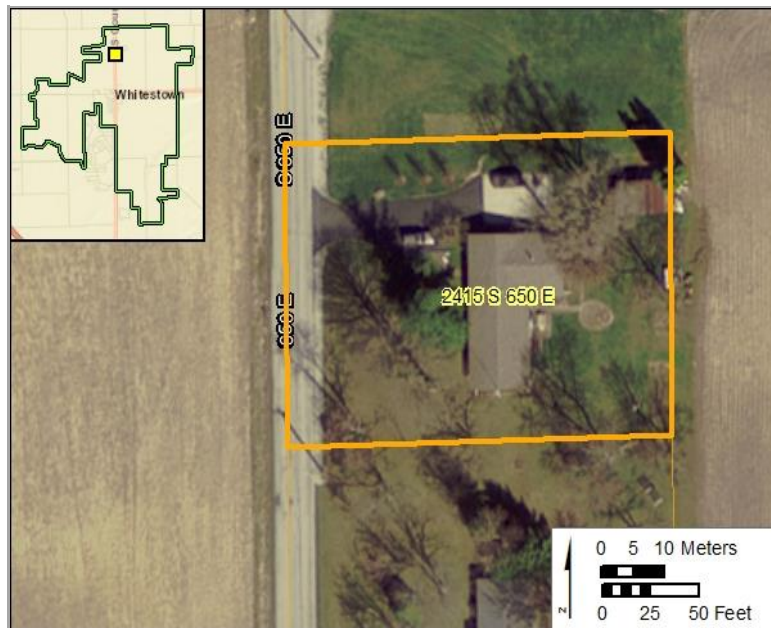
Individual or District: District 5

District Name: Mid-Century Residential (North)

Contributing Status: Contributing

Additional Research Recommended: No

## Aerial



## Survey Data

Survey Date: July 23-25, 2018

Form Date: May 21, 2019

Preparer: Kendal Anderson, Gray & Pape, Inc.

Associated report: Gray & Pape, Inc., Survey of Historic Resources in the Town of Whitestown, Boone County, Indiana, 2019.



# HISTORIC RESOURCE INVENTORY FORM

Parcel ID: 06-08-18-000-043.000-018

Property Name: Dwelling

Date of Construction: 1956

Street Name: 2443 S Co Rd 650 E

Whitestown, IN



Neighborhood: 12500

Acreage: 0.91

Ownership Type: 511

UTM Zone: 16 (NAD 83)

Owner Name: RADER MARVIS A & JUDITH E

Northing: 4428536.58

Owner Address: 2443 S 650 E, WHITESTOWN, IN 46077

Easting: 555859.66

## Description

Current Function: Dwelling

Condition: Good

Architectural Form: Ranch

Alterations: Windows, Garage

Style: Modern

Additions: Yes

Secondary Resources: Garage

## Historical Information

Historic Name: N/A

Assoc. Individuals: N/A

Historical Notes:

# HISTORIC RESOURCE INVENTORY FORM

Parcel ID: 06-08-18-000-043.000-018

Property Name: Dwelling

Date of Construction: 1956

Street Name: 2443 S Co Rd 650 E Whitestown, IN

## SHAARD Structural Survey

SHAARD No. N/A

SHAARD Name: N/A

IHSSI Rating: N/A

## Significance Evaluation

NRHP/State Register Recommended: No Local Designation Recommended: Yes

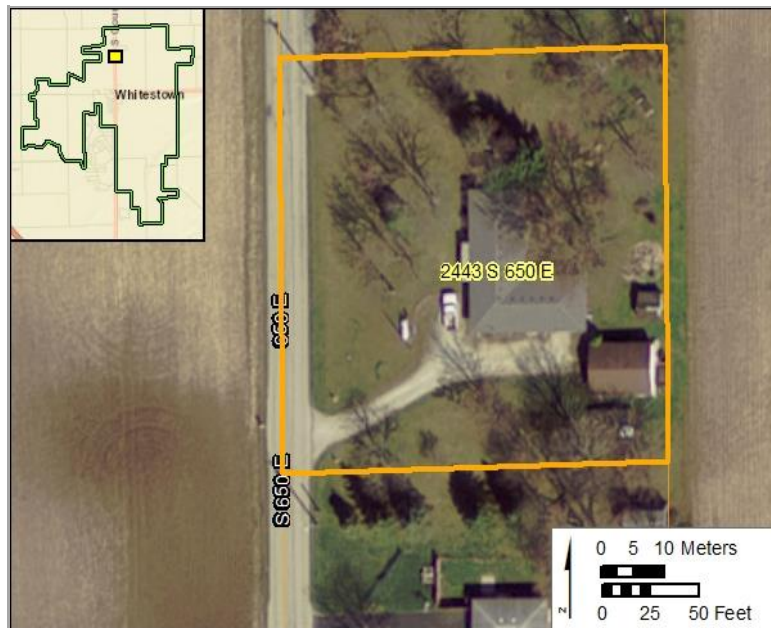
Individual or District: District 5

District Name: Mid-Century Residential (North)

Contributing Status: Contributing

Additional Research Recommended: No

## Aerial



## Survey Data

Survey Date: July 23-25, 2018

Form Date: May 21, 2019

Preparer: Kendal Anderson, Gray & Pape, Inc.

Associated report: Gray & Pape, Inc., Survey of Historic Resources in the Town of Whitestown, Boone County, Indiana, 2019.

# HISTORIC RESOURCE INVENTORY FORM

Parcel ID: 06-08-18-000-041.000-018

Property Name: Dwelling

Date of Construction: 1961

Street Name: 2475 S Co Rd 650 E

Whitestown, IN



Neighborhood: 12500

Acreage: 0.71

Ownership Type: 511

UTM Zone: 16 (NAD 83)

Owner Name: MICHAELS RICHARD & PAMELA J

Northing: 4428482.50

Owner Address: 2475 S 650 E, WHITESTOWN, IN 46052

Easting: 555860.22

## Description

Current Function: Dwelling

Condition: Good

Architectural Form: Ranch

Alterations: Windows

Style: Modern

Additions: No

Secondary Resources: Sheds

## Historical Information

Historic Name: N/A

Assoc. Individuals: N/A

Historical Notes:



# HISTORIC RESOURCE INVENTORY FORM

Parcel ID: 06-08-18-000-041.000-018

Property Name: Dwelling

Date of Construction: 1961

Street Name: 2475 S Co Rd 650 E Whitestown, IN

## SHAARD Structural Survey

SHAARD No. N/A

SHAARD Name: N/A

IHSSI Rating: N/A

## Significance Evaluation

NRHP/State Register Recommended: No Local Designation Recommended: Yes

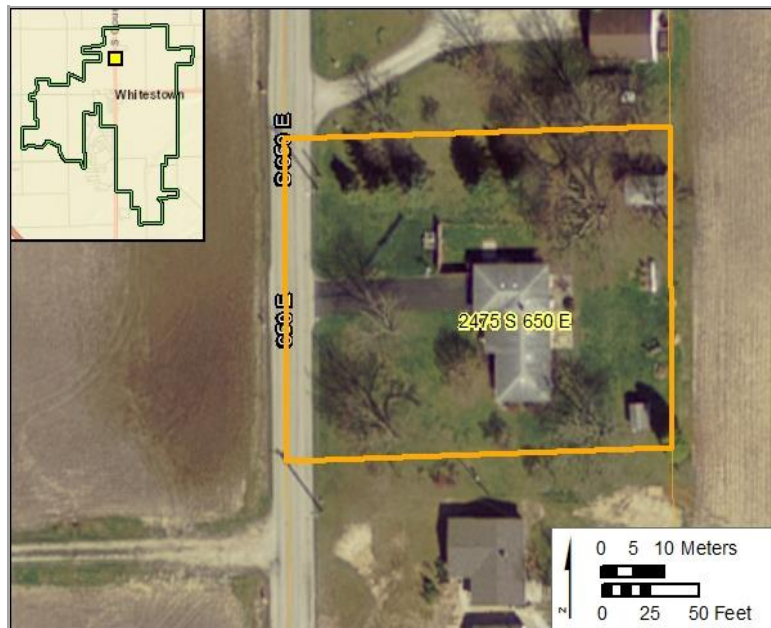
Individual or District: District 5

District Name: Mid-Century Residential (North)

Contributing Status: Contributing

Additional Research Recommended: No

## Aerial



## Survey Data

Survey Date: July 23-25, 2018

Form Date: May 21, 2019

Preparer: Kendal Anderson, Gray & Pape, Inc.

Associated report: Gray & Pape, Inc., Survey of Historic Resources in the Town of Whitestown, Boone County, Indiana, 2019.

# HISTORIC RESOURCE INVENTORY FORM

Parcel ID: 06-08-18-000-039.000-018

Property Name: Dwelling

Date of Construction: 1958

Street Name: 2507 S Co Rd 650 E

Whitestown, IN



Neighborhood: 12500

Acreage: 0.45

Ownership Type: 511

UTM Zone: 16 (NAD 83)

Owner Name: THOMPSON KEVIN

Northing: 4428443.65

Owner Address: 2507 S 650 E, WHITESTOWN, IN 46052

Easting: 555860.60

## Description

Current Function: Dwelling

Condition: Good

Architectural Form: Ranch

Alterations: Windows

Style: Modern

Additions: No

Secondary Resources: Garage

## Historical Information

Historic Name: N/A

Assoc. Individuals: N/A

Historical Notes:

# HISTORIC RESOURCE INVENTORY FORM

Parcel ID: 06-08-18-000-039.000-018

Property Name: Dwelling

Date of Construction: 1958

Street Name: 2507 S Co Rd 650 E Whitestown, IN

## SHAARD Structural Survey

SHAARD No. N/A

SHAARD Name: N/A

IHSSI Rating: N/A

## Significance Evaluation

NRHP/State Register Recommended: No Local Designation Recommended: Yes

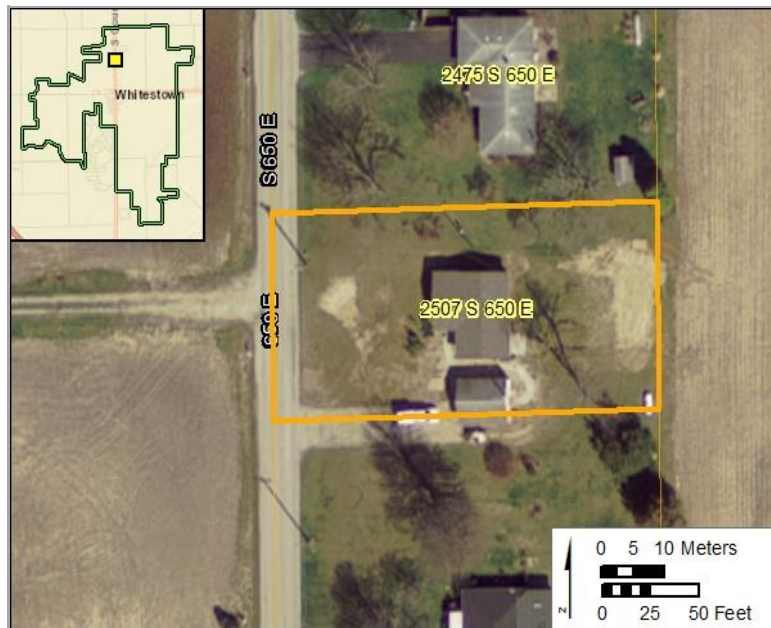
Individual or District: District 5

District Name: Mid-Century Residential (North)

Contributing Status: Contributing

Additional Research Recommended: No

## Aerial



## Survey Data

Survey Date: July 23-25, 2018

Form Date: May 21, 2019

Preparer: Kendal Anderson, Gray & Pape, Inc.

Associated report: Gray & Pape, Inc., Survey of Historic Resources in the Town of Whitestown, Boone County, Indiana, 2019.



# HISTORIC RESOURCE INVENTORY FORM

Parcel ID: 06-08-18-000-037.000-018

Property Name: Dwelling

Date of Construction: 1955

Street Name: 2535 S Co Rd 650 E

Whitestown, IN



Neighborhood: 12500

Acreage: 0.91

Ownership Type: 511

UTM Zone: 16 (NAD 83)

Owner Name: CHRISTY ANDREW B & LYNN M

Northing: 4428397.95

Owner Address: 2535 S 650 E, WHITESTOWN, IN 46077-0000

Easting: 555861.06

## Description

Current Function: Dwelling

Condition: Good

Architectural Form: Ranch

Alterations: No

Style: Modern

Additions: Yes

Secondary Resources: Shed

## Historical Information

Historic Name: N/A

Assoc. Individuals: N/A

Historical Notes:

# HISTORIC RESOURCE INVENTORY FORM

Parcel ID: 06-08-18-000-037.000-018

Property Name: Dwelling

Date of Construction: 1955

Street Name: 2535 S Co Rd 650 E Whitestown, IN

## SHAARD Structural Survey

SHAARD No. N/A

SHAARD Name: N/A

IHSSI Rating: N/A

## Significance Evaluation

NRHP/State Register Recommended: No Local Designation Recommended: Yes

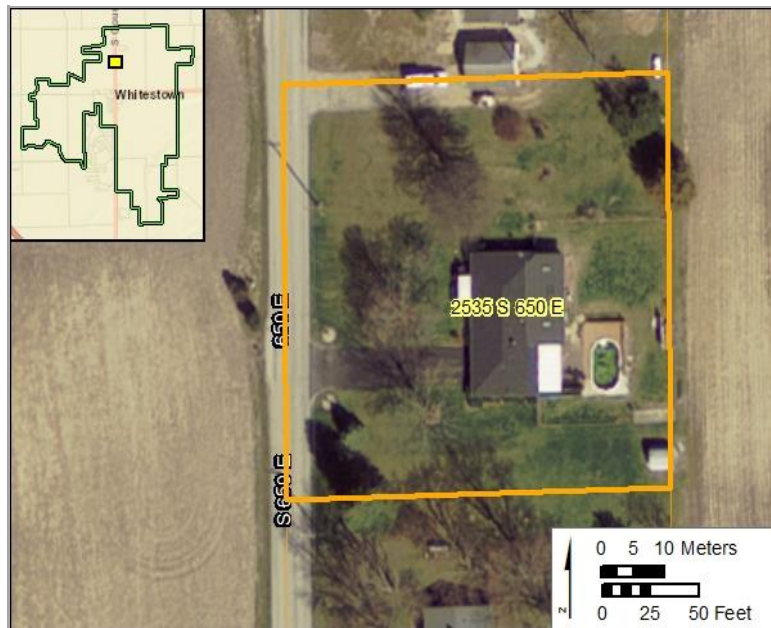
Individual or District: District 5

District Name: Mid-Century Residential (North)

Contributing Status: Contributing

Additional Research Recommended: No

## Aerial



## Survey Data

Survey Date: July 23-25, 2018

Form Date: May 21, 2019

Preparer: Kendal Anderson, Gray & Pape, Inc.

Associated report: Gray & Pape, Inc., Survey of Historic Resources in the Town of Whitestown, Boone County, Indiana, 2019.

# HISTORIC RESOURCE INVENTORY FORM

Parcel ID: 06-08-18-000-037.000-018

Property Name: Dwelling

Date of Construction: 1948

Street Name: 2565 S Co Rd 650 E

Whitestown, IN



Neighborhood: 12500

Acreage: 0.91

Ownership Type: 511

UTM Zone: 16 (NAD 83)

Owner Name: CHRISTY ANDREW B & LYNN M

Northing: 4428397.95

Owner Address: 2535 S 650 E, WHITESTOWN, IN 46077-0000

Easting: 555861.06

## Description

Current Function: Dwelling

Condition: Good

Architectural Form: Ranch

Alterations: Windows

Style: Modern

Additions: Yes

Secondary Resources: Shed

## Historical Information

Historic Name: N/A

Assoc. Individuals: N/A

Historical Notes:



# HISTORIC RESOURCE INVENTORY FORM

Parcel ID: 06-08-18-000-037.000-018

Property Name: Dwelling

Date of Construction: 1948

Street Name: 2565 S Co Rd 650 E Whitestown, IN

## SHAARD Structural Survey

SHAARD No. N/A

SHAARD Name: N/A

IHSSI Rating: N/A

## Significance Evaluation

NRHP/State Register Recommended: No Local Designation Recommended: Yes

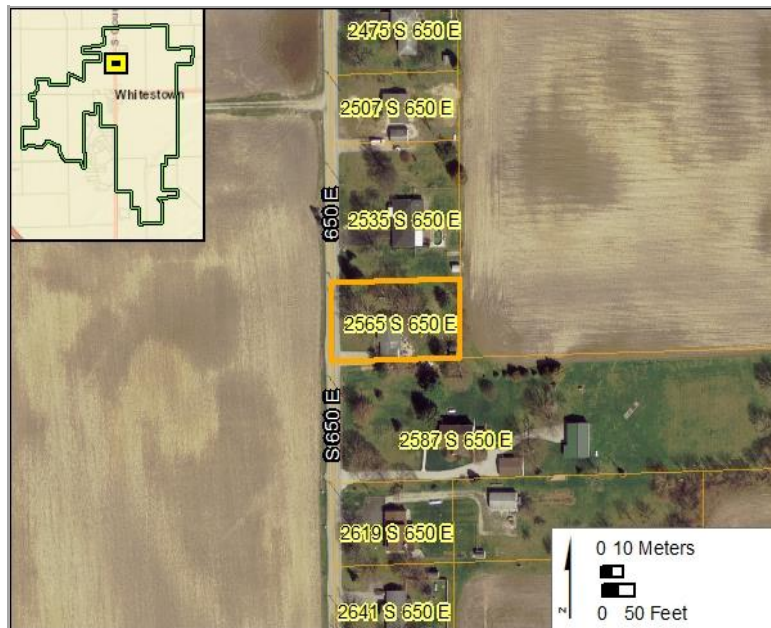
Individual or District: District 5

District Name: Mid-Century Residential (North)

Contributing Status: Contributing

Additional Research Recommended: No

## Aerial



## Survey Data

Survey Date: July 23-25, 2018

Form Date: May 21, 2019

Preparer: Kendal Anderson, Gray & Pape, Inc.

Associated report: Gray & Pape, Inc., Survey of Historic Resources in the Town of Whitestown, Boone County, Indiana, 2019.

# HISTORIC RESOURCE INVENTORY FORM

Parcel ID: 06-08-18-000-034.000-018

Property Name: Dwelling

Date of Construction: 1876

Street Name: 2587 S Co Rd 650 E

Whitestown, IN



Neighborhood: 12500

Acreage: 2.98

Ownership Type: 511

UTM Zone: 16 (NAD 83)

Owner Name: HOWENSTINE THOMAS G & PATRICIA

Northing: 4428308.48

Owner Address: 2587 S 650 E, WHITESTOWN, IN 46077

Easting: 555947.71

## Description

Current Function: Dwelling

Condition: Good

Architectural Form: L Plan

Alterations: Siding, Windows, Porch

Style: N/A

Additions: Yes

Secondary Resources: Garages

## Historical Information

Historic Name: N/A

Assoc. Individuals: N/A

Historical Notes:

# HISTORIC RESOURCE INVENTORY FORM

Parcel ID: 06-08-18-000-034.000-018

Property Name: Dwelling

Date of Construction: 1876

Street Name: 2587 S Co Rd 650 E Whitestown, IN

## SHAARD Structural Survey

SHAARD No. N/A

SHAARD Name: N/A

IHSSI Rating: N/A

## Significance Evaluation

NRHP/State Register Recommended: No Local Designation Recommended: Yes

Individual or District: District 5

District Name: Mid-Century Residential (North)

Contributing Status: Non Contributing

Additional Research Recommended: No

## Aerial



## Survey Data

Survey Date: July 23-25, 2018

Form Date: May 21, 2019

Preparer: Kendal Anderson, Gray & Pape, Inc.

Associated report: Gray & Pape, Inc., Survey of Historic Resources in the Town of Whitestown, Boone County, Indiana, 2019.



# HISTORIC RESOURCE INVENTORY FORM

Parcel ID: 06-08-19-000-001.125-019

Property Name: Kristina's Salon

Date of Construction: 1930, ca.

Street Name: 120 S Main St

Whitestown, IN



Neighborhood: 18400

Acreage: 0.41

Ownership Type: 429

UTM Zone: 16 (NAD 83)

Owner Name: STEWART INVESTMENT INC

Northing: 4427505.31

Owner Address: 225 TERRACE LN, LEBANON, IN 46052

Easting: 555810.63

## Description

Current Function: Commercial

Condition: Good

Architectural Form: N/A

Alterations: Siding, Windows, Porch

Style: N/A

Additions: No

Secondary Resources: Warehouse, Silo

## Historical Information

Historic Name: N/A

Assoc. Individuals: Kirtley; Barnes; Jenkins & Cohee; Morris Matthews & Co.

Historical Notes: Building/silo were part of a flour mill/grain elevator complex demolished in the 1960s. See "Whitestown Indiana History" at

# HISTORIC RESOURCE INVENTORY FORM

Parcel ID: 06-08-19-000-001.125-019

Property Name: Kristina's Salon

Date of Construction: 1930, ca.

Street Name: 120 S Main St Whitestown, IN

## SHAARD Structural Survey

SHAARD No. N/A

SHAARD Name: N/A

IHSSI Rating: N/A

## Significance Evaluation

NRHP/State Register Recommended: No Local Designation Recommended: No

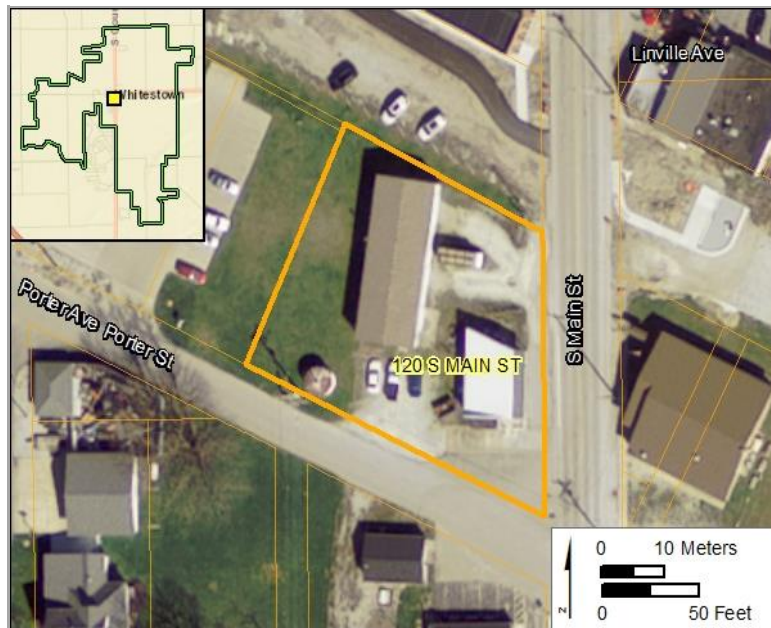
Individual or District: District 1

District Name: Commercial/Industrial Core

Contributing Status: Non Contributing

Additional Research Recommended: No

## Aerial



## Survey Data

Survey Date: July 23-25, 2018

Form Date: May 23, 2019

Preparer: Kendal Anderson, Gray & Pape, Inc.

Associated report: Gray & Pape, Inc., Survey of Historic Resources in the Town of Whitestown, Boone County, Indiana, 2019.

# HISTORIC RESOURCE INVENTORY FORM

Parcel ID: 06-08-19-000-001.006-019

Property Name: Garage

Date of Construction: 1955

Street Name: 190 S Main St

Whitestown, IN



Neighborhood: 18400

Acreage: 0.21

Ownership Type: 510

UTM Zone: 16 (NAD 83)

Owner Name: MCKEEVER PROPERTIES LLC

Northing: 4427464.34

Owner Address: P O BOX 65, WHITESTOWN, IN 46075

Easting: 555809.46

## Description

Current Function: Garage

Condition: Fair

Architectural Form: N/A

Alterations: Siding

Style: N/A

Additions: No

Secondary Resources: No

## Historical Information

Historic Name: N/A

Assoc. Individuals: N/A

Historical Notes: Primary resource on the property (concrete block) dates to 1990.



# HISTORIC RESOURCE INVENTORY FORM

Parcel ID: 06-08-19-000-001.006-019

Property Name: Garage

Date of Construction: 1955

Street Name: 190 S Main St

Whitestown, IN

## SHAARD Structural Survey

SHAARD No. N/A

SHAARD Name: N/A

IHSSI Rating: N/A

## Significance Evaluation

NRHP/State Register Recommended: No Local Designation Recommended: Yes

Individual or District: District 1

District Name: Commercial/Industrial Core

Contributing Status: Contributing

Additional Research Recommended: No

## Aerial



## Survey Data

Survey Date: July 23-25, 2018

Form Date: May 23, 2019

Preparer: Kendal Anderson, Gray & Pape, Inc.

Associated report: Gray & Pape, Inc., Survey of Historic Resources in the Town of Whitestown, Boone County, Indiana, 2019.

# HISTORIC RESOURCE INVENTORY FORM

Parcel ID: 06-08-19-000-001.106-019

Property Name: Dwelling

Date of Construction: 1920

Street Name: 202 S Main St

Whitestown, IN



Neighborhood: 18515

Acreage: 0.20

Ownership Type: 510

UTM Zone: 16 (NAD 83)

Owner Name: MASON SHARON

Northing: 4427427.67

Owner Address: P O BOX 83, WHITESTOWN, IN 46052

Easting: 555812.27

## Description

Current Function: Dwelling

Condition: Good

Architectural Form: Foursquare

Alterations: Siding, Windows, Porch

Style: N/A

Additions: No

Secondary Resources: No

## Historical Information

Historic Name: N/A

Assoc. Individuals: N/A

Historical Notes:

# HISTORIC RESOURCE INVENTORY FORM

Parcel ID: 06-08-19-000-001.106-019

Property Name: Dwelling

Date of Construction: 1920

Street Name: 202 S Main St

Whitestown, IN

## SHAARD Structural Survey

SHAARD No. N/A

SHAARD Name: N/A

IHSSI Rating: N/A

## Significance Evaluation

NRHP/State Register Recommended: No Local Designation Recommended: Yes

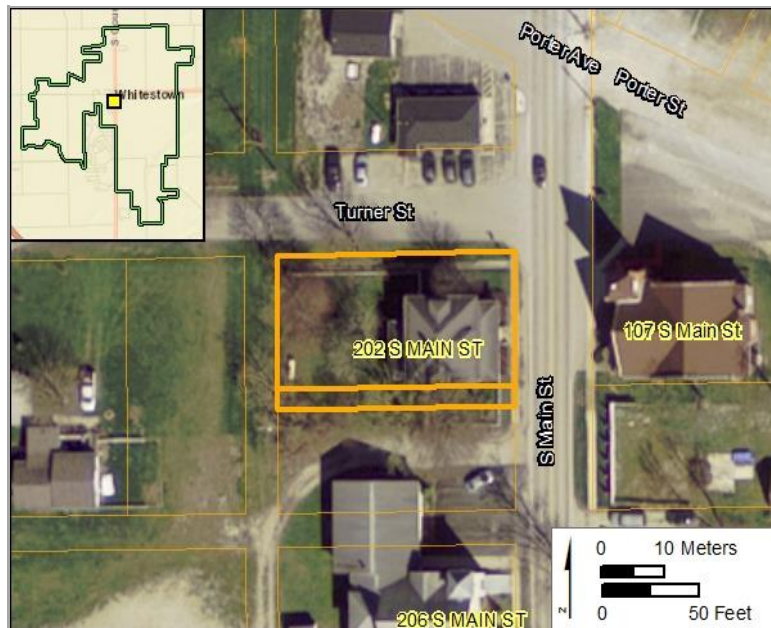
Individual or District: District 3

District Name: Residential Area (South of Former Railroad Corridor)

Contributing Status: Contributing

Additional Research Recommended: No

## Aerial



## Survey Data

Survey Date: July 23-25, 2018

Form Date: May 23, 2019

Preparer: Kendal Anderson, Gray & Pape, Inc.

Associated report: Gray & Pape, Inc., Survey of Historic Resources in the Town of Whitestown, Boone County, Indiana, 2019.



# HISTORIC RESOURCE INVENTORY FORM

Parcel ID: 06-08-19-000-001.200-019

Property Name: Dwelling

Date of Construction: 1895, ca.

Street Name: 205 S Main St

Whitestown, IN



Neighborhood: 18515

Acreage: 0.17

Ownership Type: 510

UTM Zone: 16 (NAD 83)

Owner Name: SHIKE CINDY M & BRENT

Northing: 4427385.64

Owner Address: PO BOX 194, WHITESTOWN, IN 46052

Easting: 555861.62

## Description

Current Function: Dwelling

Condition: Good

Architectural Form: Cross Gable

Alterations: Siding, Windows

Style: Folk Victorian

Additions: Yes

Secondary Resources: No

## Historical Information

Historic Name: N/A

Assoc. Individuals: N/A

Historical Notes:

# HISTORIC RESOURCE INVENTORY FORM

Parcel ID: 06-08-19-000-001.200-019

Property Name: Dwelling

Date of Construction: 1895, ca.

Street Name: 205 S Main St

Whitestown, IN

## SHAARD Structural Survey

SHAARD No. N/A

SHAARD Name: N/A

IHSSI Rating: N/A

## Significance Evaluation

NRHP/State Register Recommended: No Local Designation Recommended: Yes

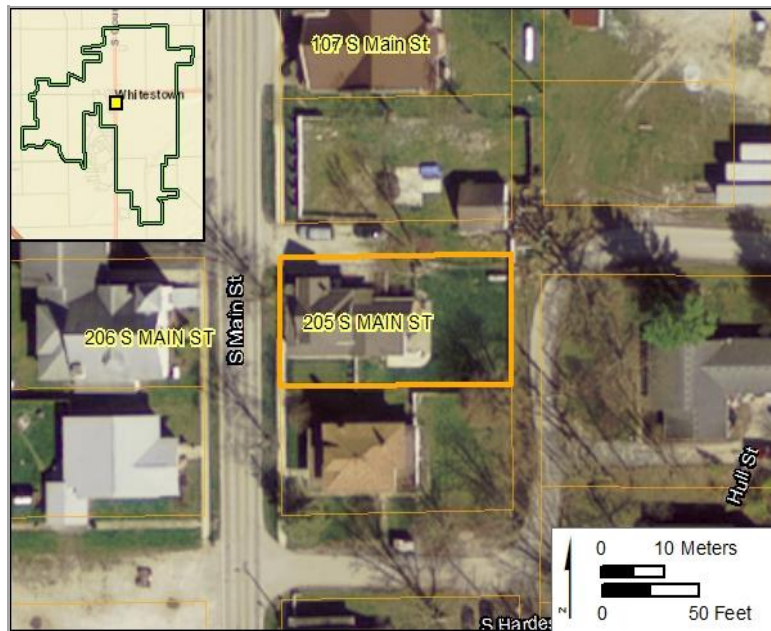
Individual or District: District 3

District Name: Residential Area (South of Former Railroad Corridor)

Contributing Status: Contributing

Additional Research Recommended: No

## Aerial



## Survey Data

Survey Date: July 23-25, 2018

Form Date: May 23, 2019

Preparer: Kendal Anderson, Gray & Pape, Inc.

Associated report: Gray & Pape, Inc., Survey of Historic Resources in the Town of Whitestown, Boone County, Indiana, 2019.

# HISTORIC RESOURCE INVENTORY FORM

Parcel ID: 06-08-19-000-001.197-019

Property Name: Whitestown United Methodist Church

Date of Construction: 1905

Street Name: 206 S Main St Whitestown, IN



Neighborhood: 18400

Acreage: 0.55

Ownership Type: Private

UTM Zone: 16 (NAD 83)

Owner Name: WHITESTOWN METHODIST CHURCH

Northing: 4427366.22

Owner Address: 206 S MAIN ST PO BOX 154, WHITESTOWN, IN 46075

Easting: 555812.56

## Description

Current Function: Church

Condition: Good

Architectural Form: N/A

Alterations: No

Style: Romanesque Revival

Additions: Yes

Secondary Resources: Parsonage, Shed

## Historical Information

Historic Name: Methodist Episcopal Church; Whitestow Assoc. Individuals: N/A

Historical Notes: Congregation in Whitestown by 1868. Education wing dedicated in 1961. See "Whitestown Indiana History" at <http://whitestownhistory.com/churches.html>.



# HISTORIC RESOURCE INVENTORY FORM

Parcel ID: 06-08-19-000-001.197-019

Property Name: Whitestown United Methodist Church

Date of Construction: 1905

Street Name: 206 S Main St Whitestown, IN

## SHAARD Structural Survey

SHAARD No. 011-699-36009

SHAARD Name: Methodist Episcopal Church

IHSSI Rating: Notable

## Significance Evaluation

NRHP/State Register Recommended: No Local Designation Recommended: Yes

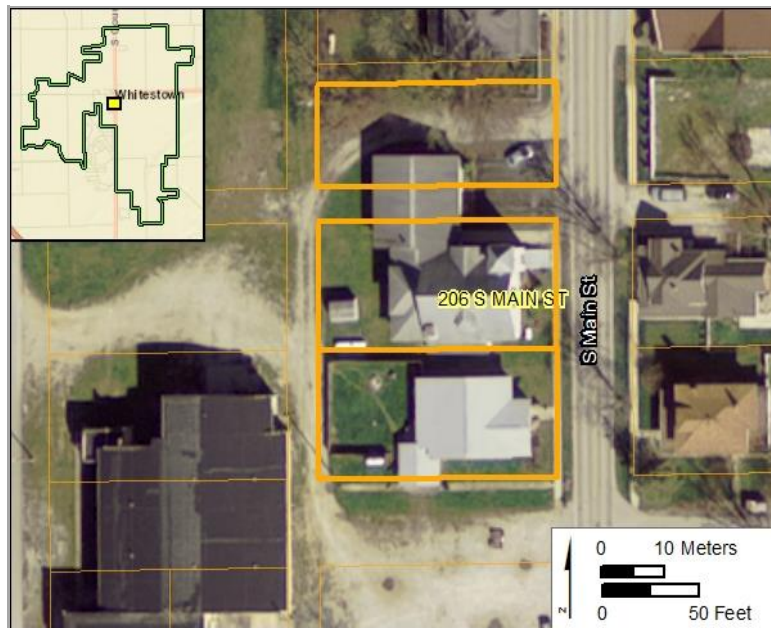
Individual or District: Individual; District 3

District Name: Residential Area (South of Former Railroad Corridor)

Contributing Status: Contributing

Additional Research Recommended: Yes, to explore historical significance as a local landmark.

## Aerial



## Survey Data

Survey Date: July 23-25, 2018

Form Date: May 23, 2019

Preparer: Kendal Anderson, Gray & Pape, Inc.

Associated report: Gray & Pape, Inc., Survey of Historic Resources in the Town of Whitestown, Boone County, Indiana, 2019.

# HISTORIC RESOURCE INVENTORY FORM

Parcel ID: 06-08-19-000-001.196-019

Property Name: Hine House

Date of Construction: 1908

Street Name: 207 S Main St

Whitestown, IN



Neighborhood: 18515

Acreage: 0.17

Ownership Type: 510

UTM Zone: 16 (NAD 83)

Owner Name: DAVIS AUSTIN

Northing: 4427366.80

Owner Address: 207 S MAIN ST, WHITESTOWN, IN 46075-9599

Easting: 555861.68

## Description

Current Function: Dwelling

Condition: Good

Architectural Form: Foursquare

Alterations: Siding, Windows

Style: Craftsman

Additions: No

Secondary Resources: Shed

## Historical Information

Historic Name: N/A

Assoc. Individuals: Alva, Edna Hine

Historical Notes: See "Whitestown Indiana History" at  
<http://whitestownhistory.com/buildings--homes.html>.

# HISTORIC RESOURCE INVENTORY FORM

Parcel ID: 06-08-19-000-001.196-019

Property Name: Hine House

Date of Construction: 1908

Street Name: 207 S Main St

Whitestown, IN

## SHAARD Structural Survey

SHAARD No. N/A

SHAARD Name: N/A

IHSSI Rating: N/A

## Significance Evaluation

NRHP/State Register Recommended: No Local Designation Recommended: Yes

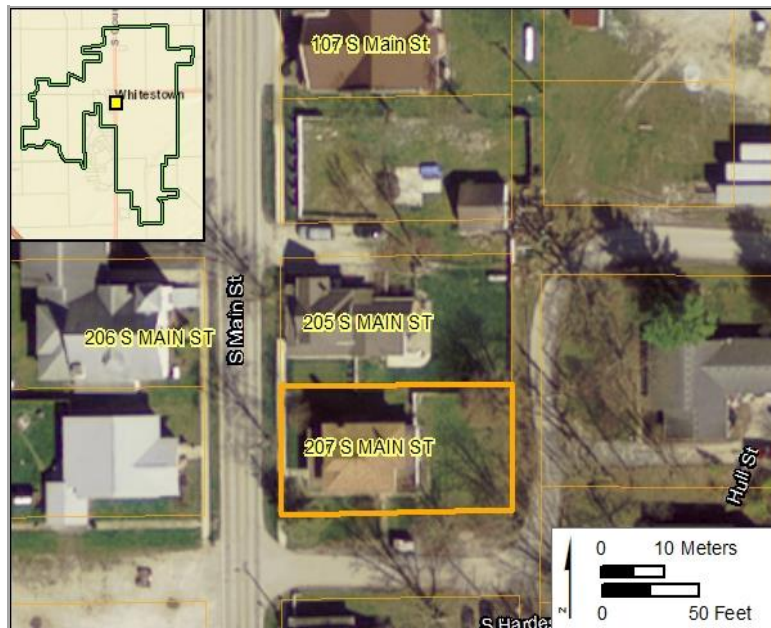
Individual or District: District 3

District Name: Residential Area (South of Former Railroad Corridor)

Contributing Status: Contributing

Additional Research Recommended: No

## Aerial



## Survey Data

Survey Date: July 23-25, 2018

Form Date: May 23, 2019

Preparer: Kendal Anderson, Gray & Pape, Inc.

Associated report: Gray & Pape, Inc., Survey of Historic Resources in the Town of Whitestown, Boone County, Indiana, 2019.



# HISTORIC RESOURCE INVENTORY FORM

Parcel ID: 06-08-19-000-001.187-019

Property Name: Dwelling

Date of Construction: 1900

Street Name: 301 S Main St

Whitestown, IN



Neighborhood: 18515

Acreage: 0.17

Ownership Type: 510

UTM Zone: 16 (NAD 83)

Owner Name: DEMYAN KATHRYN

Northing: 4427335.46

Owner Address: 301 S MAIN ST, WHITESTOWN, IN 46075

Easting: 555862.44

## Description

Current Function: Dwelling

Condition: Good

Architectural Form: Cross Gable

Alterations: Siding, Windows, Porch

Style: Vernacular

Additions: Yes

Secondary Resources: No

## Historical Information

Historic Name: N/A

Assoc. Individuals: N/A

Historical Notes:

# HISTORIC RESOURCE INVENTORY FORM

Parcel ID: 06-08-19-000-001.187-019

Property Name: Dwelling

Date of Construction: 1900

Street Name: 301 S Main St

Whitestown, IN

## SHAARD Structural Survey

SHAARD No. N/A

SHAARD Name: N/A

IHSSI Rating: N/A

## Significance Evaluation

NRHP/State Register Recommended: No Local Designation Recommended: Yes

Individual or District: District 3

District Name: Residential Area (South of Former Railroad Corridor)

Contributing Status: Contributing

Additional Research Recommended: No

## Aerial



## Survey Data

Survey Date: July 23-25, 2018

Form Date: May 23, 2019

Preparer: Kendal Anderson, Gray & Pape, Inc.

Associated report: Gray & Pape, Inc., Survey of Historic Resources in the Town of Whitestown, Boone County, Indiana, 2019.

# HISTORIC RESOURCE INVENTORY FORM

Parcel ID: 06-08-19-000-001.182-019

Property Name: Dwelling

Date of Construction: 1913

Street Name: 303 S Main St

Whitestown, IN



Neighborhood: 18515

Acreage: 0.17

Ownership Type: 510

UTM Zone: 16 (NAD 83)

Owner Name: KIRK SHAWN

Northing: 4427316.55

Owner Address: 303 S MAIN ST, WHITESTOWN, IN 46052

Easting: 555862.62

## Description

Current Function: Dwelling

Condition: Good

Architectural Form: Cross Gable

Alterations: Siding, Windows

Style: Vernacular

Additions: Yes

Secondary Resources: No

## Historical Information

Historic Name: N/A

Assoc. Individuals: N/A

Historical Notes:



# HISTORIC RESOURCE INVENTORY FORM

Parcel ID: 06-08-19-000-001.182-019

Property Name: Dwelling

Date of Construction: 1913

Street Name: 303 S Main St

Whitestown, IN

## SHAARD Structural Survey

SHAARD No. N/A

SHAARD Name: N/A

IHSSI Rating: N/A

## Significance Evaluation

NRHP/State Register Recommended: No Local Designation Recommended: Yes

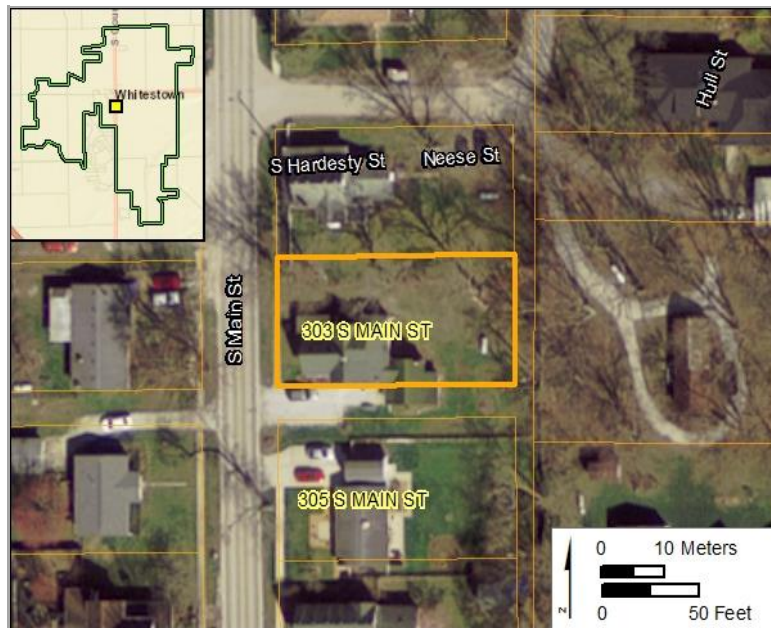
Individual or District: District 3

District Name: Residential Area (South of Former Railroad Corridor)

Contributing Status: Contributing

Additional Research Recommended: No

## Aerial



## Survey Data

Survey Date: July 23-25, 2018

Form Date: May 23, 2019

Preparer: Kendal Anderson, Gray & Pape, Inc.

Associated report: Gray & Pape, Inc., Survey of Historic Resources in the Town of Whitestown, Boone County, Indiana, 2019.

# HISTORIC RESOURCE INVENTORY FORM

Parcel ID: 06-05-22-000-001.074-009

Property Name: Dwelling

Date of Construction: 1908

Street Name: 308 S Main St

Whitestown, IN



Neighborhood: 13500 Photo credit: Google Earth 2019

Acreage: 1.95

Ownership Type: 511

UTM Zone: 16 (NAD 83)

Owner Name: DUNKIN ALVIN E

Northing: 4427273.32

Owner Address: PO BOX 42661 INDIANAPOLIS, IN 46242

Easting: 555815.18

## Description

Current Function: Dwelling

Condition: Good

Architectural Form: Cross Gable

Alterations: Siding, Windows, Porch

Style: Vernacular

Additions: Yes

Secondary Resources: Garage

## Historical Information

Historic Name: N/A

Assoc. Individuals: N/A

Historical Notes:

# HISTORIC RESOURCE INVENTORY FORM

Parcel ID: 06-05-22-000-001.074-009

Property Name: Dwelling

Date of Construction: 1908

Street Name: 308 S Main St

Whitestown, IN

## SHAARD Structural Survey

SHAARD No. N/A

SHAARD Name: N/A

IHSSI Rating: N/A

## Significance Evaluation

NRHP/State Register Recommended: No Local Designation Recommended: Yes

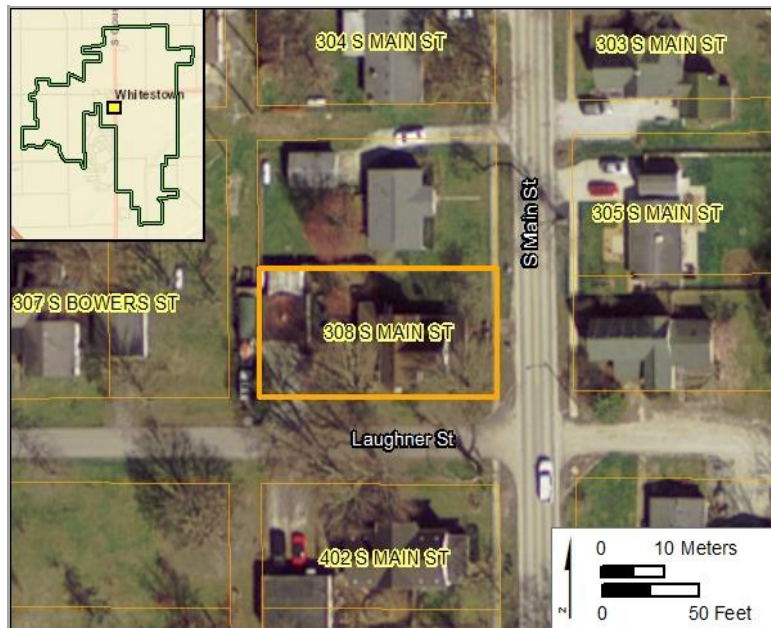
Individual or District: District 3

District Name: Residential Area (South of Former Railroad Corridor)

Contributing Status: Contributing

Additional Research Recommended: No

## Aerial



## Survey Data

Survey Date: Not Surveyed

Form Date: May 23, 2019

Preparer: Kendal Anderson, Gray & Pape, Inc.

Associated report: Gray & Pape, Inc., Survey of Historic Resources in the Town of Whitestown, Boone County, Indiana, 2019.



# HISTORIC RESOURCE INVENTORY FORM

Parcel ID: 06-08-19-000-001.320-019

Property Name: Dwelling

Date of Construction: 1910, ca.

Street Name: 402 S Main St

Whitestown, IN



Neighborhood: 18515

Acreage: 0.22

Ownership Type: 510

UTM Zone: 16 (NAD 83)

Owner Name: SHEPHERD LILLIE M ETAL

Northing: 4427218.40

Owner Address: 402 S MAIN ST, WHITESTOWN, IN 46075-9425

Easting: 555771.40

## Description

Current Function: Dwelling

Condition: Good

Architectural Form: Cross Gable

Alterations: Siding, Windows

Style: Vernacular

Additions: No

Secondary Resources: Garage

## Historical Information

Historic Name: N/A

Assoc. Individuals: N/A

Historical Notes:

# HISTORIC RESOURCE INVENTORY FORM

Parcel ID: 06-08-19-000-001.320-019

Property Name: Dwelling

Date of Construction: 1910, ca.

Street Name: 402 S Main St

Whitestown, IN

## SHAARD Structural Survey

SHAARD No. N/A

SHAARD Name: N/A

IHSSI Rating: N/A

## Significance Evaluation

NRHP/State Register Recommended: No Local Designation Recommended: Yes

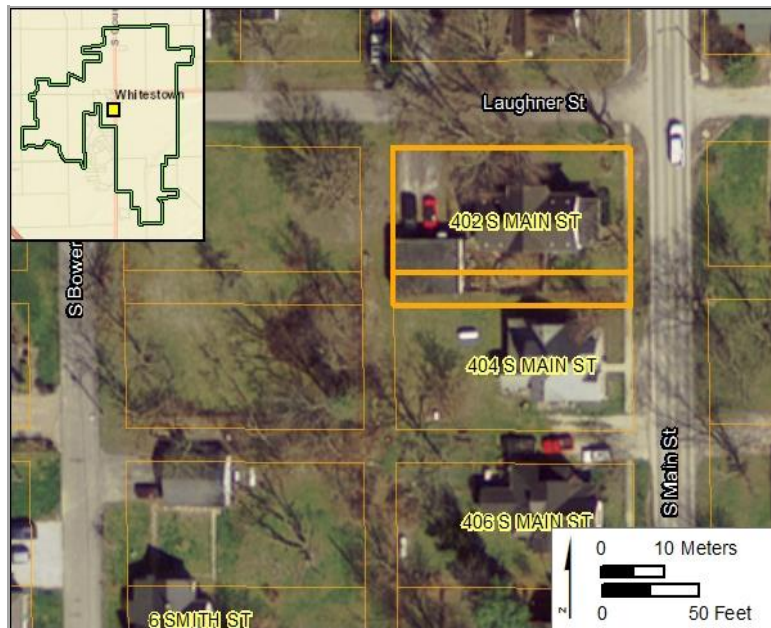
Individual or District: District 3

District Name: Residential Area (South of Former Railroad Corridor)

Contributing Status: Contributing

Additional Research Recommended: No

## Aerial



## Survey Data

Survey Date: July 23-25, 2018

Form Date: May 23, 2019

Preparer: Kendal Anderson, Gray & Pape, Inc.

Associated report: Gray & Pape, Inc., Survey of Historic Resources in the Town of Whitestown, Boone County, Indiana, 2019.

# HISTORIC RESOURCE INVENTORY FORM

Parcel ID: 06-08-19-000-001.321-019

Property Name: Dwelling

Date of Construction: 1901

Street Name: 404 S Main St

Whitestown, IN



Neighborhood: 18515

Acreage: 0.17

Ownership Type: 510

UTM Zone: 16 (NAD 83)

Owner Name: ALLEN WAYNE E & WEST JANICE

Northing: 4427218.19

Owner Address: PO BOX 7, WHITESTOWN, IN 46077

Easting: 555814.02

## Description

Current Function: Dwelling

Condition: Fair

Architectural Form: N/A

Alterations: Windows

Style: Queen Anne

Additions: Yes

Secondary Resources: No

## Historical Information

Historic Name: N/A

Assoc. Individuals: Mary Gilliam/Gillim

Historical Notes:



# HISTORIC RESOURCE INVENTORY FORM

Parcel ID: 06-08-19-000-001.321-019

Property Name: Dwelling

Date of Construction: 1901

Street Name: 404 S Main St

Whitestown, IN

## SHAARD Structural Survey

SHAARD No. 011-699-36010

SHAARD Name: House

IHSSI Rating: Contributing

## Significance Evaluation

NRHP/State Register Recommended: Yes Local Designation Recommended: Yes

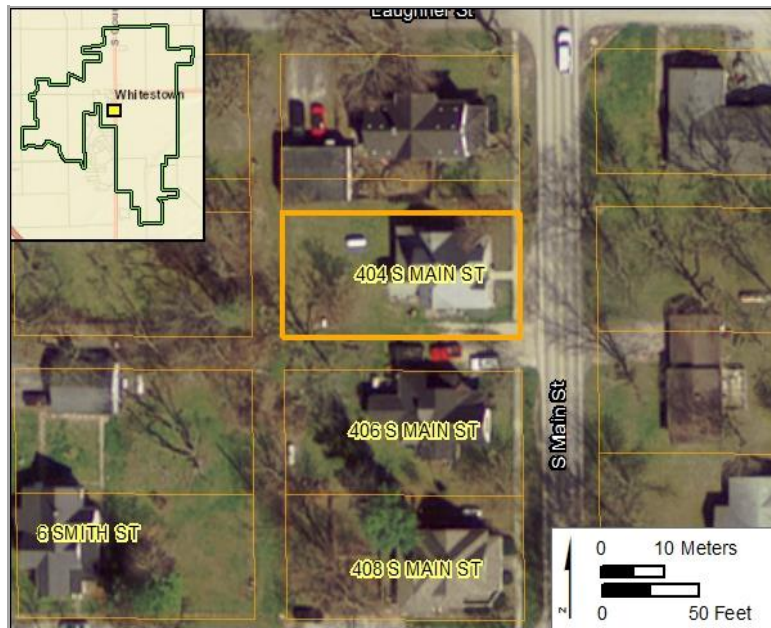
Individual or District: Individual; District 3

District Name: Residential Area (South of Former Railroad Corridor)

Contributing Status: Contributing

Additional Research Recommended: Yes, to support architectural significance.

## Aerial



## Survey Data

Survey Date: July 23-25, 2018

Form Date: May 23, 2019

Preparer: Kendal Anderson, Gray & Pape, Inc.

Associated report: Gray & Pape, Inc., Survey of Historic Resources in the Town of Whitestown, Boone County, Indiana, 2019.

# HISTORIC RESOURCE INVENTORY FORM

Parcel ID: 06-08-19-000-001.314-019

Property Name: Alva and Edna Hine House

Date of Construction: 1903

Street Name: 406 S Main St

Whitestown, IN



Neighborhood: 18515

Acreage: 0.17

Ownership Type: 510

UTM Zone: 16 (NAD 83)

Owner Name: ALLEN WAYNE E

Northing: 4427195.04

Owner Address: 406 SOUTH MAIN STREET, WHITESTOWN, IN 46052

Easting: 555814.31

## Description

Current Function: Dwelling

Condition: Good

Architectural Form: Cross Gable

Alterations: Porch

Style: Queen Anne

Additions: Yes

Secondary Resources: No

## Historical Information

Historic Name: Alva and Edna Hine House

Assoc. Individuals: Mary Gilliam/Gillim

Historical Notes: See "Whitestown Indiana History" at  
<http://whitestownhistory.com/buildings--homes.html>.

# HISTORIC RESOURCE INVENTORY FORM

Parcel ID: 06-08-19-000-001.314-019

Property Name: Alva and Edna Hine House

Date of Construction: 1903

Street Name: 406 S Main St Whitestown, IN

## SHAARD Structural Survey

SHAARD No. 011-699-36011

SHAARD Name: House

IHSSI Rating: Contributing

## Significance Evaluation

NRHP/State Register Recommended: Yes Local Designation Recommended: Yes

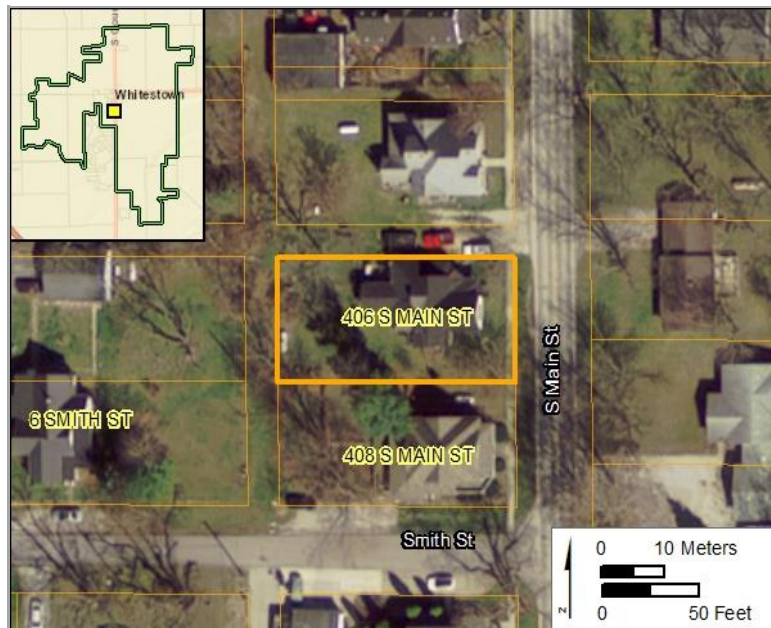
Individual or District: Individual; District 3

District Name: Residential Area (South of Former Railroad Corridor)

Contributing Status: Contributing

Additional Research Recommended: Yes, to support architectural significance.

## Aerial



## Survey Data

Survey Date: July 23-25, 2018

Form Date: May 29, 2019

Preparer: Kendal Anderson, Gray & Pape, Inc.

Associated report: Gray & Pape, Inc., Survey of Historic Resources in the Town of Whitestown, Boone County, Indiana, 2019.



# HISTORIC RESOURCE INVENTORY FORM

Parcel ID: 06-08-19-000-001.311-019

Property Name: Dwelling

Date of Construction: 1905, ca.

Street Name: 408 S Main St

Whitestown, IN



Neighborhood: 18515

Acreage: 0.17

Ownership Type: 510

UTM Zone: 16 (NAD 83)

Owner Name: RIDGE NANCY ELIZABETH

Northing: 4427176.76

Owner Address: P O BOX 112, WHITESTOWN, IN 46077

Easting: 555814.53

## Description

Current Function: Dwelling

Condition: Good

Architectural Form: N/A

Alterations: Siding

Style: Queen Anne

Additions: No

Secondary Resources: No

## Historical Information

Historic Name: N/A

Assoc. Individuals: N/A

Historical Notes:

# HISTORIC RESOURCE INVENTORY FORM

Parcel ID: 06-08-19-000-001.311-019

Property Name: Dwelling

Date of Construction: 1905, ca.

Street Name: 408 S Main St

Whitestown, IN

## SHAARD Structural Survey

SHAARD No. N/A

SHAARD Name: N/A

IHSSI Rating: N/A

## Significance Evaluation

NRHP/State Register Recommended: Yes Local Designation Recommended: Yes

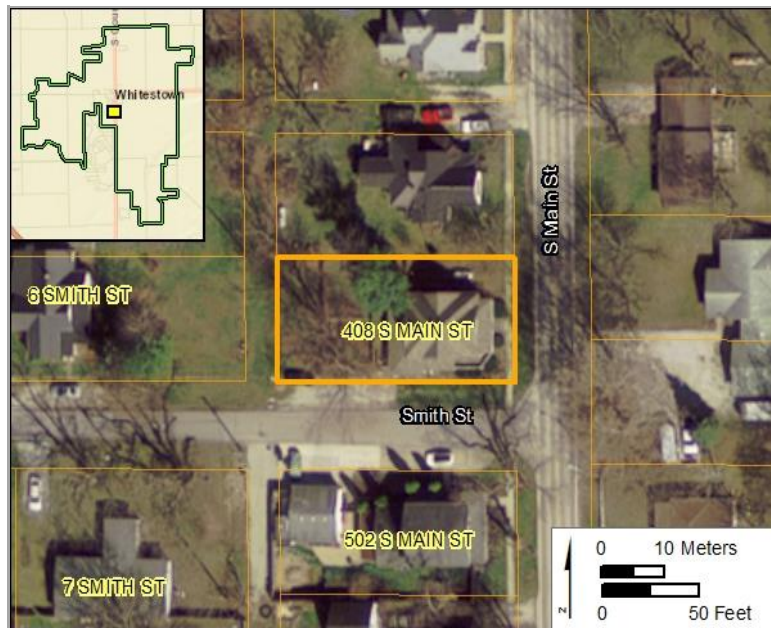
Individual or District: Individual; District 3

District Name: Residential Area (South of Former Railroad Corridor)

Contributing Status: Contributing

Additional Research Recommended: Yes, to support architectural significance.

## Aerial



## Survey Data

Survey Date: July 23-25, 2018

Form Date: May 29, 2019

Preparer: Kendal Anderson, Gray & Pape, Inc.

Associated report: Gray & Pape, Inc., Survey of Historic Resources in the Town of Whitestown, Boone County, Indiana, 2019.

# HISTORIC RESOURCE INVENTORY FORM

Parcel ID: 06-08-19-000-001.166-019

Property Name: Dwelling

Date of Construction: 1910, ca.

Street Name: 502 S Main St

Whitestown, IN



Neighborhood: 18515

Acreage: 0.17

Ownership Type: 510

UTM Zone: 16 (NAD 83)

Owner Name: JACKSON DAVE & HEATHER

Northing: 4427145.59

Owner Address: 502 S MAIN ST, WHITESTOWN, IN 46075-0000

Easting: 555814.87

## Description

Current Function: Dwelling

Condition: Good

Architectural Form: Front Gable

Alterations: Siding, Windows

Style: N/A

Additions: No

Secondary Resources: Garage, Shed

## Historical Information

Historic Name: N/A

Assoc. Individuals: N/A

Historical Notes: See "Whitestown Indiana History" at  
<http://whitestownhistory.com/buildings--homes.html>.



# HISTORIC RESOURCE INVENTORY FORM

Parcel ID: 06-08-19-000-001.166-019

Property Name: Dwelling

Date of Construction: 1910, ca.

Street Name: 502 S Main St

Whitestown, IN

## SHAARD Structural Survey

SHAARD No. N/A

SHAARD Name: N/A

IHSSI Rating: N/A

## Significance Evaluation

NRHP/State Register Recommended: No Local Designation Recommended: Yes

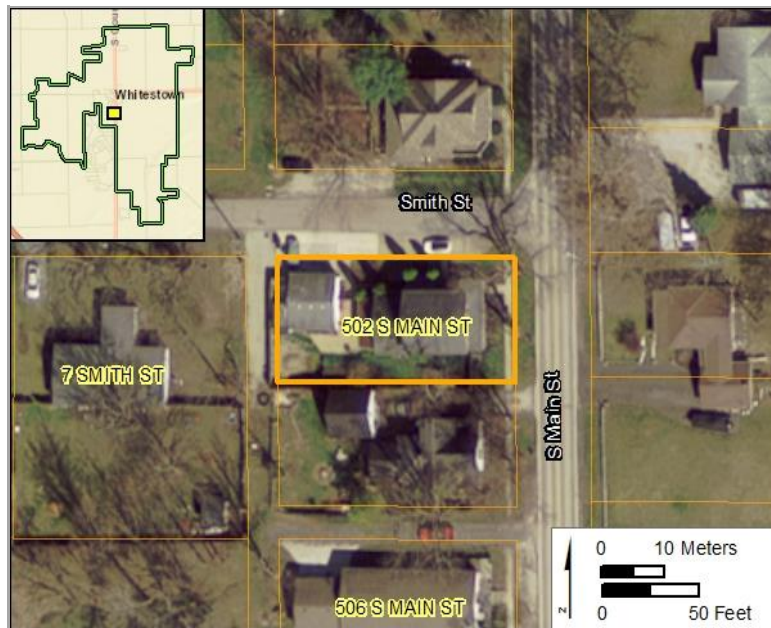
Individual or District: District 3

District Name: Residential Area (South of Former Railroad Corridor)

Contributing Status: Contributing

Additional Research Recommended: No

## Aerial



## Survey Data

Survey Date: July 23-25, 2018

Form Date: May 29, 2019

Preparer: Kendal Anderson, Gray & Pape, Inc.

Associated report: Gray & Pape, Inc., Survey of Historic Resources in the Town of Whitestown, Boone County, Indiana, 2019.

# HISTORIC RESOURCE INVENTORY FORM

Parcel ID: 06-08-19-000-001.162-019

Property Name: Dwelling

Date of Construction: 1928

Street Name: 503 S Main St

Whitestown, IN



Neighborhood: 18500

Acreage: 0.20

Ownership Type: 511

UTM Zone: 16 (NAD 83)

Owner Name: HURST CHAD D

Northing: 4427109.79

Owner Address: 503 S MAIN ST, WHITESTOWN, IN 46075

Easting: 555867.35

## Description

Current Function: Dwelling

Condition: Good

Architectural Form: Bungalow

Alterations: Siding, Windows, Porch

Style: N/A

Additions: Yes

Secondary Resources: No

## Historical Information

Historic Name: N/A

Assoc. Individuals: N/A

Historical Notes:

# HISTORIC RESOURCE INVENTORY FORM

Parcel ID: 06-08-19-000-001.162-019

Property Name: Dwelling

Date of Construction: 1928

Street Name: 503 S Main St

Whitestown, IN

## SHAARD Structural Survey

SHAARD No. N/A

SHAARD Name: N/A

IHSSI Rating: N/A

## Significance Evaluation

NRHP/State Register Recommended: No Local Designation Recommended: Yes

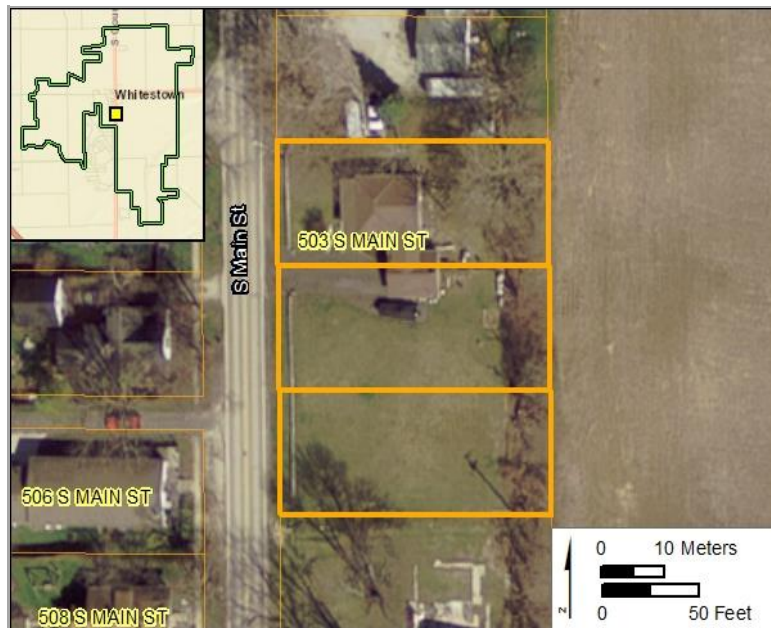
Individual or District: District 3

District Name: Residential Area (South of Former Railroad Corridor)

Contributing Status: Non Contributing

Additional Research Recommended: No

## Aerial



## Survey Data

Survey Date: July 23-25, 2018

Form Date: May 29, 2019

Preparer: Kendal Anderson, Gray & Pape, Inc.

Associated report: Gray & Pape, Inc., Survey of Historic Resources in the Town of Whitestown, Boone County, Indiana, 2019.



# HISTORIC RESOURCE INVENTORY FORM

Parcel ID: 06-08-19-000-001.163-019

Property Name: Dwelling

Date of Construction: 1908

Street Name: 504 S Main St

Whitestown, IN



Neighborhood: 18515

Acreage: 0.17

Ownership Type: 510

UTM Zone: 16 (NAD 83)

Owner Name: HODGESON CHRISTINA

Northing: 4427127.30

Owner Address: 1897 SOUTH 1000 EAST, CRAWFORDSVILLE, IN  
46077

Easting: 555815.05

## Description

Current Function: Dwelling

Condition: Good

Architectural Form: Cross Gable

Alterations: Windows

Style: Vernacular

Additions: Yes

Secondary Resources: Garage

## Historical Information

Historic Name: N/A

Assoc. Individuals: N/A

Historical Notes:

# HISTORIC RESOURCE INVENTORY FORM

Parcel ID: 06-08-19-000-001.163-019

Property Name: Dwelling

Date of Construction: 1908

Street Name: 504 S Main St

Whitestown, IN

## SHAARD Structural Survey

SHAARD No. N/A

SHAARD Name: N/A

IHSSI Rating: N/A

## Significance Evaluation

NRHP/State Register Recommended: No Local Designation Recommended: Yes

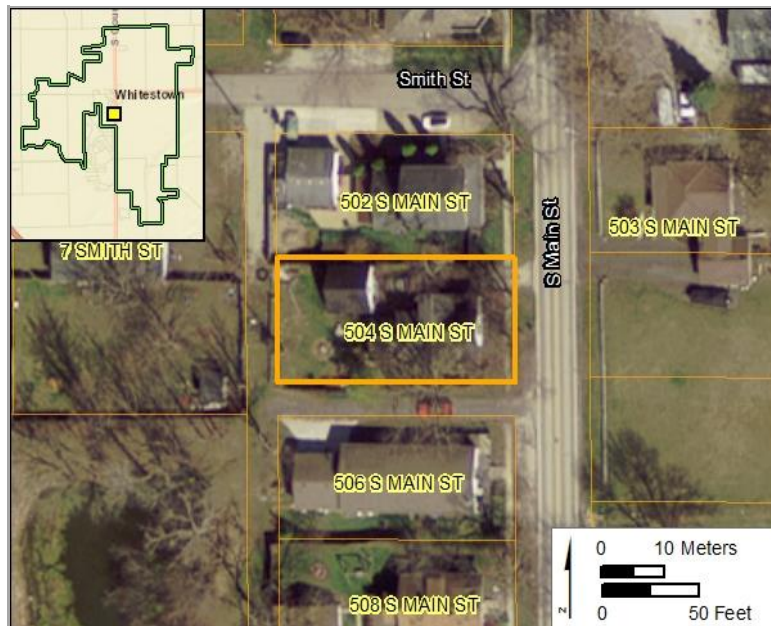
Individual or District: District 3

District Name: Residential Area (South of Former Railroad Corridor)

Contributing Status: Contributing

Additional Research Recommended: No

## Aerial



## Survey Data

Survey Date: July 23-25, 2018

Form Date: May 29, 2019

Preparer: Kendal Anderson, Gray & Pape, Inc.

Associated report: Gray & Pape, Inc., Survey of Historic Resources in the Town of Whitestown, Boone County, Indiana, 2019.

# HISTORIC RESOURCE INVENTORY FORM

Parcel ID: 06-08-19-000-001.160-019

Property Name: Dwelling

Date of Construction: 1923

Street Name: 508 S Main St

Whitestown, IN



Neighborhood: 18515

Acreage: 0.17

Ownership Type: 510

UTM Zone: 16 (NAD 83)

Owner Name: KAVANAUGH KRISTINA L

Northing: 4427085.87

Owner Address: 508 S MAIN ST, WHITESTOWN, IN 46077

Easting: 555815.32

## Description

Current Function: Dwelling

Condition: Good

Architectural Form: Bungalow

Alterations: Siding, Windows

Style: Craftsman

Additions: No

Secondary Resources: Garage

## Historical Information

Historic Name: N/A

Assoc. Individuals: N/A

Historical Notes:



# HISTORIC RESOURCE INVENTORY FORM

Parcel ID: 06-08-19-000-001.160-019

Property Name: Dwelling

Date of Construction: 1923

Street Name: 508 S Main St

Whitestown, IN

## SHAARD Structural Survey

SHAARD No. N/A

SHAARD Name: N/A

IHSSI Rating: N/A

## Significance Evaluation

NRHP/State Register Recommended: No Local Designation Recommended: Yes

Individual or District: District 3

District Name: Residential Area (South of Former Railroad Corridor)

Contributing Status: Contributing

Additional Research Recommended: No

## Aerial



## Survey Data

Survey Date: July 23-25, 2018

Form Date: May 29, 2019

Preparer: Kendal Anderson, Gray & Pape, Inc.

Associated report: Gray & Pape, Inc., Survey of Historic Resources in the Town of Whitestown, Boone County, Indiana, 2019.

# HISTORIC RESOURCE INVENTORY FORM

Parcel ID: 06-08-19-000-001.150-019

Property Name: Dwelling

Date of Construction: 1910

Street Name: 607 S Main St

Whitestown, IN



Neighborhood: 18500

Acreage: 1.05

Ownership Type: 511

UTM Zone: 16 (NAD 83)

Owner Name: JARBOE SHERRY AND LARRY JARBOE

Northing: 4426983.64

Owner Address: 607 SOUTH MAIN ST, WHITESTOWN, IN 46075

Easting: 555865.14

## Description

Current Function: Dwelling

Condition: Good

Architectural Form: L Plan

Alterations: Siding

Style: Vernacular

Additions: Yes

Secondary Resources: No

## Historical Information

Historic Name: N/A

Assoc. Individuals: N/A

Historical Notes:

# HISTORIC RESOURCE INVENTORY FORM

Parcel ID: 06-08-19-000-001.150-019

Property Name: Dwelling

Date of Construction: 1910

Street Name: 607 S Main St

Whitestown, IN

## SHAARD Structural Survey

SHAARD No. N/A

SHAARD Name: N/A

IHSSI Rating: N/A

## Significance Evaluation

NRHP/State Register Recommended: No Local Designation Recommended: Yes

Individual or District: District 3

District Name: Residential Area (South of Former Railroad Corridor)

Contributing Status: Contributing

Additional Research Recommended: No

## Aerial



## Survey Data

Survey Date: July 23-25, 2018

Form Date: May 29, 2019

Preparer: Kendal Anderson, Gray & Pape, Inc.

Associated report: Gray & Pape, Inc., Survey of Historic Resources in the Town of Whitestown, Boone County, Indiana, 2019.



# HISTORIC RESOURCE INVENTORY FORM

Parcel ID: 06-08-19-000-001.149-019

Property Name: J.T. Frank Laughner House

Date of Construction: 1880, ca.

Street Name: 608 S Main St

Whitestown, IN



Neighborhood: 18500

Acreage: 7.83

Ownership Type: 511

UTM Zone: 16 (NAD 83)

Owner Name: MCGINNIS DORIAN KENT

Northing: 4426975.14

Owner Address: 608 S MAIN ST, WHITESTOWN, IN 46075-0000

Easting: 555641.68

## Description

Current Function: Dwelling

Condition: Good

Architectural Form: Foursquare

Alterations: Siding, Windows

Style: Queen Anne

Additions: Yes

Secondary Resources: Barn

## Historical Information

Historic Name: J.T. Frank Laughner House

Assoc. Individuals: J.T. Frank Laughner

Historical Notes: See "Whitestown Indiana History" at  
<http://whitestownhistory.com/buildings--homes.html>.

# HISTORIC RESOURCE INVENTORY FORM

Parcel ID: 06-08-19-000-001.149-019

Property Name: J.T. Frank Laughner House

Date of Construction: 1880, ca.

Street Name: 608 S Main St Whitestown, IN

## SHAARD Structural Survey

SHAARD No. N/A

SHAARD Name: N/A

IHSSI Rating: N/A

## Significance Evaluation

NRHP/State Register Recommended: No Local Designation Recommended: Yes

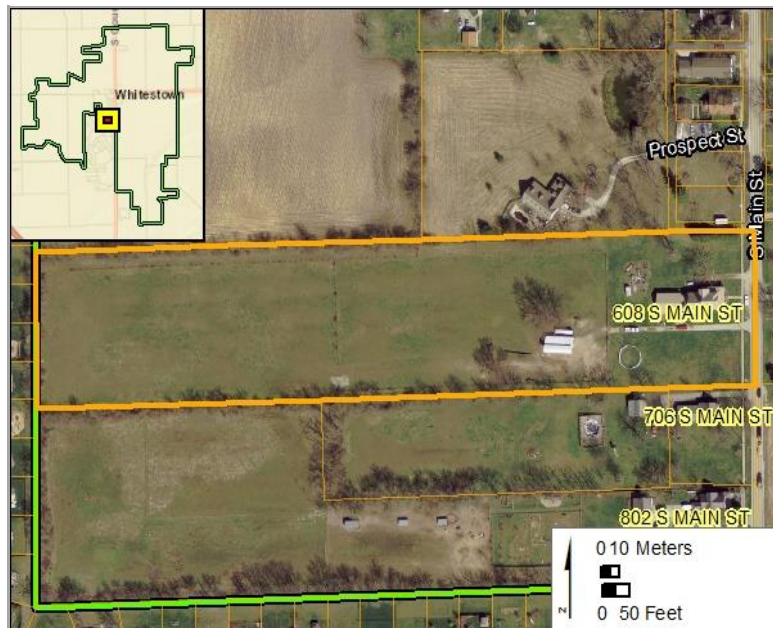
Individual or District: District 3

District Name: Residential Area (South of Former Railroad Corridor)

Contributing Status: Contributing

Additional Research Recommended: Yes, to explore historical significance as a local landmark.

## Aerial



## Survey Data

Survey Date: July 23-25, 2018

Form Date: May 29, 2019

Preparer: Kendal Anderson, Gray & Pape, Inc.

Associated report: Gray & Pape, Inc., Survey of Historic Resources in the Town of Whitestown, Boone County, Indiana, 2019.

# HISTORIC RESOURCE INVENTORY FORM

Parcel ID: 06-08-19-000-001.148-019

Property Name: Dwelling

Date of Construction: 1918

Street Name: 706 S Main St

Whitestown, IN



Neighborhood: 18500

Acreage: 0.61

Ownership Type: 511

UTM Zone: 16 (NAD 83)

Owner Name: ZACHELMEYER DEBRA DIANA

Northing: 4426915.11

Owner Address: 706 S MAIN ST, WHITESTOWN, IN 46077

Easting: 555817.19

## Description

Current Function: Dwelling

Condition: Fair

Architectural Form: L Plan

Alterations: EIFS, Windows

Style: N/A

Additions: Yes

Secondary Resources: Barn

## Historical Information

Historic Name: N/A

Assoc. Individuals: N/A

Historical Notes:



# HISTORIC RESOURCE INVENTORY FORM

Parcel ID: 06-08-19-000-001.148-019

Property Name: Dwelling

Date of Construction: 1918

Street Name: 706 S Main St

Whitestown, IN

## SHAARD Structural Survey

SHAARD No. N/A

SHAARD Name: N/A

IHSSI Rating: N/A

## Significance Evaluation

NRHP/State Register Recommended: No Local Designation Recommended: Yes

Individual or District: District 3

District Name: Residential Area (South of Former Railroad Corridor)

Contributing Status: Contributing

Additional Research Recommended: No

## Aerial



## Survey Data

Survey Date: July 23-25, 2018

Form Date: May 29, 2019

Preparer: Kendal Anderson, Gray & Pape, Inc.

Associated report: Gray & Pape, Inc., Survey of Historic Resources in the Town of Whitestown, Boone County, Indiana, 2019.

# HISTORIC RESOURCE INVENTORY FORM

Parcel ID: 06-08-19-000-001.146-019

Property Name: Dwelling

Date of Construction: 1905, ca.

Street Name: 802 S Main St

Whitestown, IN



Neighborhood: 18500

Acreage: 6.88

Ownership Type: 101

UTM Zone: 16 (NAD 83)

Owner Name: HULSEY ERIN & DAVID

Northing: 4426872.33

Owner Address: 802 S MAIN ST, WHITESTOWN, IN 46075

Easting: 555608.02

## Description

Current Function: Dwelling

Condition: Good

Architectural Form: Cross Gable

Alterations: Siding, Windows, Porch

Style: Queen Anne

Additions: Yes

Secondary Resources: Multiple

## Historical Information

Historic Name: N/A

Assoc. Individuals: N/A

Historical Notes:

# HISTORIC RESOURCE INVENTORY FORM

Parcel ID: 06-08-19-000-001.146-019

Property Name: Dwelling

Date of Construction: 1905, ca.

Street Name: 802 S Main St Whitestown, IN

## SHAARD Structural Survey

SHAARD No. N/A

SHAARD Name: N/A

IHSSI Rating: N/A

## Significance Evaluation

NRHP/State Register Recommended: No Local Designation Recommended: Yes

Individual or District: District 3

District Name: Residential Area (South of Former Railroad Corridor)

Contributing Status: Contributing

Additional Research Recommended: No

## Aerial



## Survey Data

Survey Date: July 23-25, 2018

Form Date: May 29, 2019

Preparer: Kendal Anderson, Gray & Pape, Inc.

Associated report: Gray & Pape, Inc., Survey of Historic Resources in the Town of Whitestown, Boone County, Indiana, 2019.



# HISTORIC RESOURCE INVENTORY FORM

Parcel ID: 06-08-19-000-004.000-033

Property Name: Bridle Oaks Farms

Date of Construction: 1901

Street Name: 3863 S Main St

Whitestown, IN



Neighborhood: 12500

Acreage: 18.89

Ownership Type: 101

UTM Zone: 16 (NAD 83)

Owner Name: DORNER DAVID L

Northing: 4426256.38

Owner Address: 3863 SOUTH MAIN STREET, WHITESTOWN, IN 46075

Easting: 555945.42

## Description

Current Function: Farm

Condition: Fair

Architectural Form: Front Gable

Alterations: Siding

Style: Vernacular

Additions: Yes

Secondary Resources: Multiple

## Historical Information

Historic Name: N/A

Assoc. Individuals: N/A

Historical Notes:

# HISTORIC RESOURCE INVENTORY FORM

Parcel ID: 06-08-19-000-004.000-033

Property Name: Bridle Oaks Farms

Date of Construction: 1901

Street Name: 3863 S Main St

Whitestown, IN

## SHAARD Structural Survey

SHAARD No. N/A

SHAARD Name: N/A

IHSSI Rating: N/A

## Significance Evaluation

NRHP/State Register Recommended: No Local Designation Recommended: Yes

Individual or District: Individual

District Name: N/A

Contributing Status: N/A

Additional Research Recommended: Yes, regarding historical agricultural use.

## Aerial



## Survey Data

Survey Date: July 23-25, 2018

Form Date: May 29, 2019

Preparer: Kendal Anderson, Gray & Pape, Inc.

Associated report: Gray & Pape, Inc., Survey of Historic Resources in the Town of Whitestown, Boone County, Indiana, 2019.

# HISTORIC RESOURCE INVENTORY FORM

Parcel ID: 06-08-30-000-002.000-033

Property Name: Farm

Date of Construction: 1905, ca.

Street Name: 4285 S Main St

Whitestown, IN



Neighborhood: 12520 Photo credit: Google Earth 2019

Acreage: 77.71

Ownership Type: 101

UTM Zone: 16 (NAD 83)

Owner Name: GILES ROBERT L

Northing: 4425589.71

Owner Address: 4285 S MAIN ST WHITESTOWN, IN 46075

Easting: 555885.68

## Description

Current Function: Farm

Condition: Fair

Architectural Form: Front Gable

Alterations: Siding, Porch

Style: Vernacular

Additions: Yes

Secondary Resources: Multiple

## Historical Information

Historic Name: N/A

Assoc. Individuals: N/A

Historical Notes:



# HISTORIC RESOURCE INVENTORY FORM

Parcel ID: 06-08-30-000-002.000-033

Property Name: Farm

Date of Construction: 1905, ca.

Street Name: 4285 S Main St

Whitestown, IN

## SHAARD Structural Survey

SHAARD No. N/A

SHAARD Name: N/A

IHSSI Rating: N/A

## Significance Evaluation

NRHP/State Register Recommended: No Local Designation Recommended: Yes

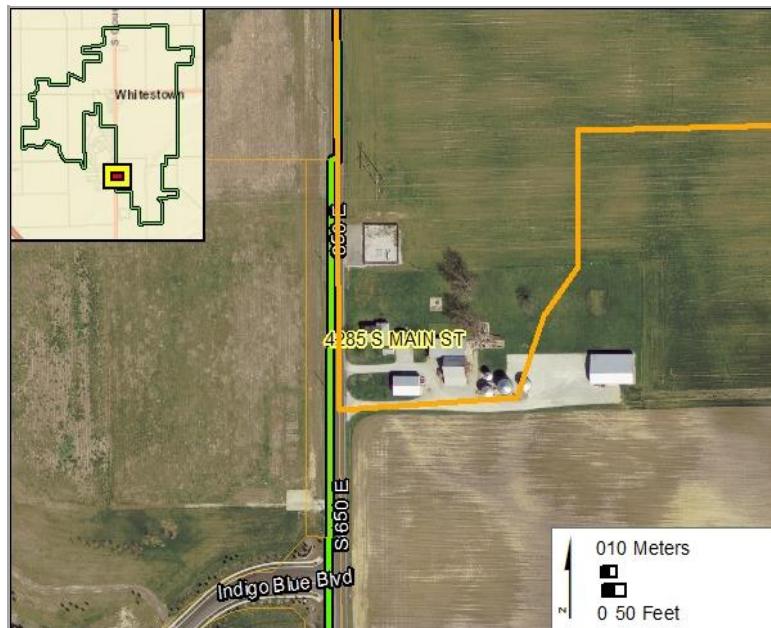
Individual or District: Individual

District Name: N/A

Contributing Status: N/A

Additional Research Recommended: Yes, regarding historical agricultural use.

## Aerial



## Survey Data

Survey Date: Not Surveyed

Form Date: May 29, 2019

Preparer: Kendal Anderson

Associated report: Gray & Pape, Inc., Survey of Historic Resources in the Town of Whitestown, Boone County, Indiana, 2019.

# HISTORIC RESOURCE INVENTORY FORM

Parcel ID: 06-08-19-000-001.131-019

Property Name: Dwelling

Date of Construction: 1918

Street Name: 107 S Peters St

Whitestown, IN



Neighborhood: 18513

Acreage: 0.18

Ownership Type: 510

UTM Zone: 16 (NAD 83)

Owner Name: GREEN MICHAEL R

Northing: 4427503.20

Owner Address: 16234 MONTROSE LN, WESTFIELD, IN 46075

Easting: 556052.52

## Description

Current Function: Dwelling

Condition: Fair

Architectural Form: Front Gable

Alterations: Veneer, Windows

Style: N/A

Additions: Yes

Secondary Resources: No

## Historical Information

Historic Name: N/A

Assoc. Individuals: N/A

Historical Notes:

# HISTORIC RESOURCE INVENTORY FORM

Parcel ID: 06-08-19-000-001.131-019

Property Name: Dwelling

Date of Construction: 1918

Street Name: 107 S Peters St

Whitestown, IN

## SHAARD Structural Survey

SHAARD No. N/A

SHAARD Name: N/A

IHSSI Rating: N/A

## Significance Evaluation

NRHP/State Register Recommended: No Local Designation Recommended: Yes

Individual or District: District 2

District Name: Residential (North of Former Railroad Corridor)

Contributing Status: Non Contributing

Additional Research Recommended: No

## Aerial



## Survey Data

Survey Date: July 23-25, 2018

Form Date: May 29, 2019

Preparer: Kendal Anderson, Gray & Pape, Inc.

Associated report: Gray & Pape, Inc., Survey of Historic Resources in the Town of Whitestown, Boone County, Indiana, 2019.



# HISTORIC RESOURCE INVENTORY FORM

Parcel ID: 06-08-19-000-001.309-019

Property Name: Dwelling

Date of Construction: 1901

Street Name: 6 Smith St

Whitestown, IN



Neighborhood: 18515

Acreage: 0.17

Ownership Type: 510

UTM Zone: 16 (NAD 83)

Owner Name: WINKLER WERNER

Northing: 4427176.97

Owner Address: 7427 COBBLESTONE E DR, INDIANAPOLIS, IN 46077-0000

Easting: 555771.95

## Description

Current Function: Dwelling

Condition: Good

Architectural Form: Cross Gable

Alterations: Siding, Windows, Porch

Style: N/A

Additions: Yes

Secondary Resources: Garage

## Historical Information

Historic Name: N/A

Assoc. Individuals: N/A

Historical Notes:

# HISTORIC RESOURCE INVENTORY FORM

Parcel ID: 06-08-19-000-001.309-019

Property Name: Dwelling

Date of Construction: 1901

Street Name: 6 Smith St

Whitestown, IN

## SHAARD Structural Survey

SHAARD No. N/A

SHAARD Name: N/A

IHSSI Rating: N/A

## Significance Evaluation

NRHP/State Register Recommended: No Local Designation Recommended: Yes

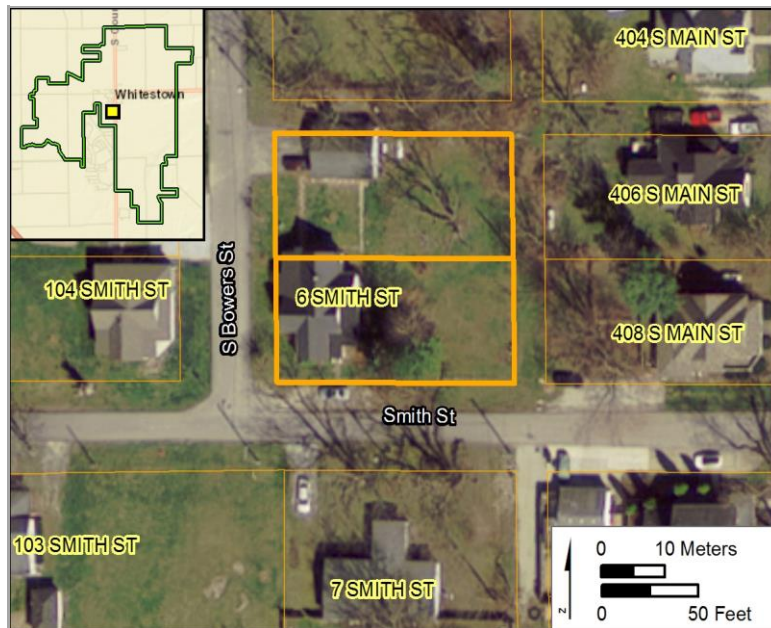
Individual or District: District 3

District Name: Residential Area (South of Former Railroad Corridor)

Contributing Status: Contributing

Additional Research Recommended: No

## Aerial



## Survey Data

Survey Date: July 23-25, 2018

Form Date: May 29, 2019

Preparer: Kendal Anderson, Gray & Pape, Inc.

Associated report: Gray & Pape, Inc., Survey of Historic Resources in the Town of Whitestown, Boone County, Indiana, 2019.

# HISTORIC RESOURCE INVENTORY FORM

Parcel ID: 06-08-19-000-001.307-019

Property Name: Dwelling

Date of Construction: 1905, ca.

Street Name: 103 Smith St

Whitestown, IN



Neighborhood: 18500

Acreage: 0.53

Ownership Type: 511

UTM Zone: 16 (NAD 83)

Owner Name: WESENBERG DANIEL RAY & APRIL L

Northing: 4427134.07

Owner Address: 4207 HONEYSUCKLE LN, ZIONSVILLE, IN 46077-0000

Easting: 555727.57

## Description

Current Function: Dwelling

Condition: Good

Architectural Form: N/A

Alterations: Siding, Windows

Style: N/A

Additions: Yes

Secondary Resources: Garage

## Historical Information

Historic Name: N/A

Assoc. Individuals: N/A

Historical Notes:



# HISTORIC RESOURCE INVENTORY FORM

Parcel ID: 06-08-19-000-001.307-019

Property Name: Dwelling

Date of Construction: 1905, ca.

Street Name: 103 Smith St

Whitestown, IN

## SHAARD Structural Survey

SHAARD No. N/A

SHAARD Name: N/A

IHSSI Rating: N/A

## Significance Evaluation

NRHP/State Register Recommended: No Local Designation Recommended: Yes

Individual or District: District 3

District Name: Residential Area (South of Former Railroad Corridor)

Contributing Status: Contributing

Additional Research Recommended: No

## Aerial



## Survey Data

Survey Date: July 23-25, 2018

Form Date: May 29, 2019

Preparer: Kendal Anderson, Gray & Pape, Inc.

Associated report: Gray & Pape, Inc., Survey of Historic Resources in the Town of Whitestown, Boone County, Indiana, 2019.

# HISTORIC RESOURCE INVENTORY FORM

Parcel ID: 06-08-19-000-001.313-019

Property Name: Dwelling

Date of Construction: 1901

Street Name: 104 Smith St

Whitestown, IN



Neighborhood: 18515

Acreage: 0.17

Ownership Type: 510

UTM Zone: 16 (NAD 83)

Owner Name: JOHNSTON JOEL

Northing: 4427177.22

Owner Address: 104 SMITH STREET, WHITESTOWN, IN 46075

Easting: 555719.51

## Description

Current Function: Dwelling

Condition: Good

Architectural Form: Cross Gable

Alterations: Siding, Windows

Style: Folk Victorian

Additions: No

Secondary Resources: Garage

## Historical Information

Historic Name: N/A

Assoc. Individuals: N/A

Historical Notes:

# HISTORIC RESOURCE INVENTORY FORM

Parcel ID: 06-08-19-000-001.313-019

Property Name: Dwelling

Date of Construction: 1901

Street Name: 104 Smith St

Whitestown, IN

## SHAARD Structural Survey

SHAARD No. N/A

SHAARD Name: N/A

IHSSI Rating: N/A

## Significance Evaluation

NRHP/State Register Recommended: No Local Designation Recommended: Yes

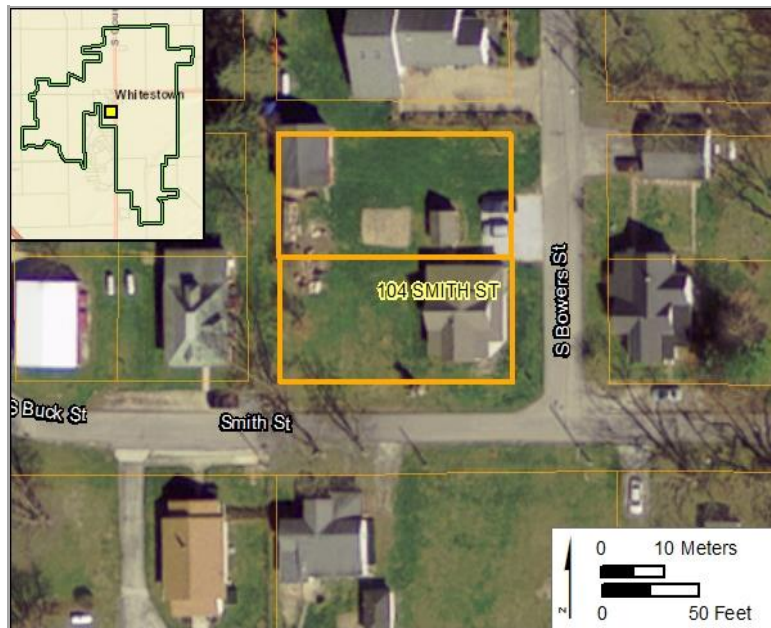
Individual or District: Individual; District 3

District Name: Residential Area (South of Former Railroad Corridor)

Contributing Status: Contributing

Additional Research Recommended: Yes, to explore architectural significance as a local landmark.

## Aerial



## Survey Data

Survey Date: July 23-25, 2018

Form Date: May 29, 2019

Preparer: Kendal Anderson, Gray & Pape, Inc.

Associated report: Gray & Pape, Inc., Survey of Historic Resources in the Town of Whitestown, Boone County, Indiana, 2019.



# HISTORIC RESOURCE INVENTORY FORM

Parcel ID: 06-08-19-000-001.169-019

Property Name: Dwelling

Date of Construction: 1918

Street Name: 107 Smith St

Whitestown, IN



Neighborhood: 18500

Acreage: 0.47

Ownership Type: 511

UTM Zone: 16 (NAD 83)

Owner Name: GARRISON EVELYN MARIE

Northing: 4427133.72

Owner Address: 107 SMITH ST, WHITESTOWN, IN 46077

Easting: 555677.69

## Description

Current Function: Dwelling

Condition: Good

Architectural Form: Front Gable

Alterations: Siding, Windows

Style: N/A

Additions: No

Secondary Resources: Garage

## Historical Information

Historic Name: N/A

Assoc. Individuals: N/A

Historical Notes:

# HISTORIC RESOURCE INVENTORY FORM

Parcel ID: 06-08-19-000-001.169-019

Property Name: Dwelling

Date of Construction: 1918

Street Name: 107 Smith St

Whitestown, IN

## SHAARD Structural Survey

SHAARD No. N/A

SHAARD Name: N/A

IHSSI Rating: N/A

## Significance Evaluation

NRHP/State Register Recommended: No Local Designation Recommended: Yes

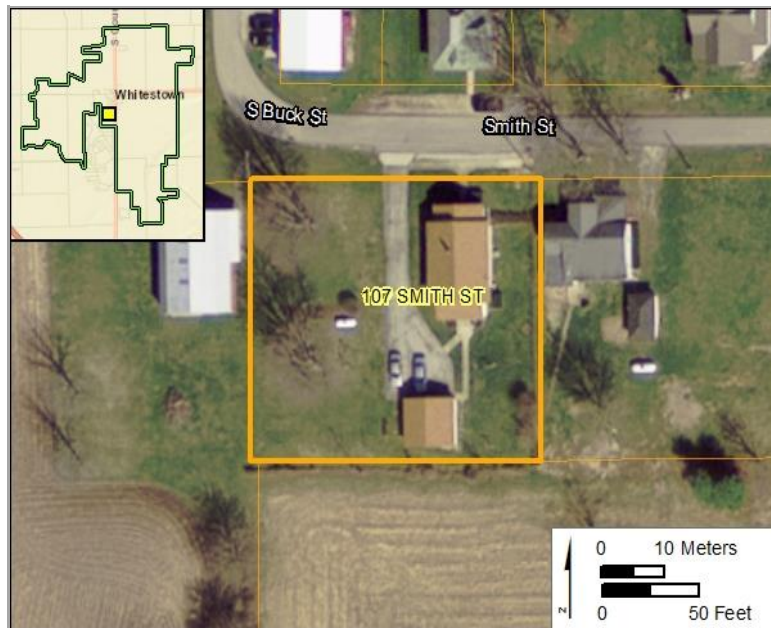
Individual or District: District 3

District Name: Residential Area (South of Former Railroad Corridor)

Contributing Status: Contributing

Additional Research Recommended: No

## Aerial



## Survey Data

Survey Date: July 23-25, 2018

Form Date: May 29, 2019

Preparer: Kendal Anderson, Gray & Pape, Inc.

Associated report: Gray & Pape, Inc., Survey of Historic Resources in the Town of Whitestown, Boone County, Indiana, 2019.

# HISTORIC RESOURCE INVENTORY FORM

Parcel ID: 06-08-19-000-001.312-019

Property Name: Dwelling

Date of Construction: 1915, ca.

Street Name: 108 Smith St

Whitestown, IN



Neighborhood: 18515 Photo credit: Google Earth 2019

Acreage: 0.19

Ownership Type: 510

UTM Zone: 16 (NAD 83)

Owner Name: GAMBLE JAMES L & LOLA A

Northing: 4427178.39

Owner Address: 107 LAUGHNER ST WHITESTOWN, IN 46075

Easting: 555684.01

## Description

Current Function: Dwelling

Condition: Fair

Architectural Form: Bungalow

Alterations: Windows

Style: N/A

Additions: Yes

Secondary Resources: Shed

## Historical Information

Historic Name: N/A

Assoc. Individuals: N/A

Historical Notes:



# HISTORIC RESOURCE INVENTORY FORM

Parcel ID: 06-08-19-000-001.312-019

Property Name: Dwelling

Date of Construction: 1915, ca.

Street Name: 108 Smith St

Whitestown, IN

## SHAARD Structural Survey

SHAARD No. 011-699-36012

SHAARD Name: House, Schoolhouse

IHSSI Rating: Contributing

## Significance Evaluation

NRHP/State Register Recommended: Yes Local Designation Recommended: Yes

Individual or District: Individual; District 3

District Name: Residential Area (South of Former Railroad Corridor)

Contributing Status: Contributing

Additional Research Recommended: Yes, to confirm historic use as a school, and to explore architectural significance as a local landmark.

## Aerial



## Survey Data

Survey Date: Not Surveyed

Form Date: May 29, 2019

Preparer: Kendal Anderson, Gray & Pape, Inc.

Associated report: Gray & Pape, Inc., Survey of Historic Resources in the Town of Whitestown, Boone County, Indiana, 2019.

# HISTORIC RESOURCE INVENTORY FORM

Parcel ID: 06-08-18-000-001.071-019

Property Name: Dwelling

Date of Construction: 1958

Street Name: 104 Uitts St

Whitestown, IN



Neighborhood: 18500

Acreage: 0.86

Ownership Type: 511

UTM Zone: 16 (NAD 83)

Owner Name: FISHER HERSHEL V & ELISBETH

Northing: 4427757.32

Owner Address: PO BOX 13, WHITESTOWN, IN 46075-0000

Easting: 555754.31

## Description

Current Function: Dwelling

Condition: Good

Architectural Form: Ranch

Alterations: No

Style: N/A

Additions: No

Secondary Resources: No

## Historical Information

Historic Name: N/A

Assoc. Individuals: N/A

Historical Notes:

# HISTORIC RESOURCE INVENTORY FORM

Parcel ID: 06-08-18-000-001.071-019

Property Name: Dwelling

Date of Construction: 1958

Street Name: 104 Uitts St

Whitestown, IN

## SHAARD Structural Survey

SHAARD No. N/A

SHAARD Name: N/A

IHSSI Rating: N/A

## Significance Evaluation

NRHP/State Register Recommended: No Local Designation Recommended: Yes

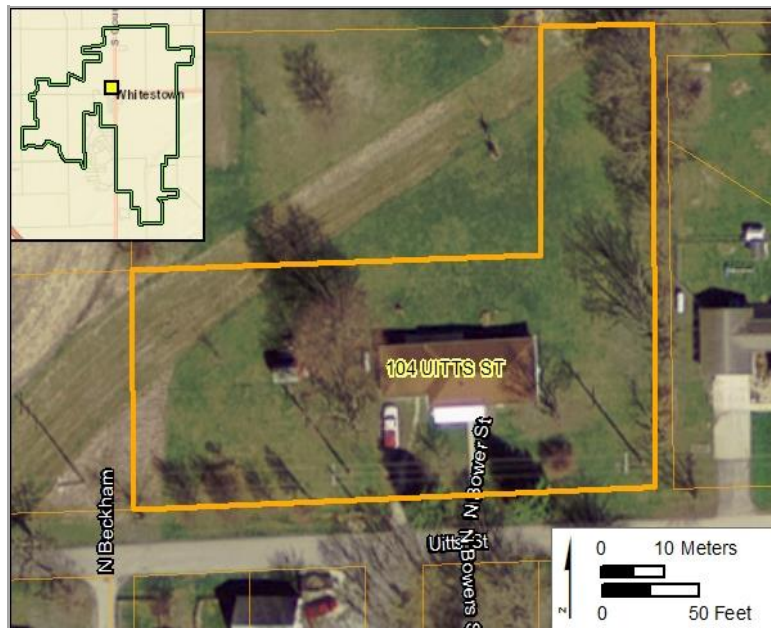
Individual or District: District 3

District Name: Residential Area (South of Former Railroad Corridor)

Contributing Status: Contributing

Additional Research Recommended: No

## Aerial



## Survey Data

Survey Date: July 23-25, 2018

Form Date: May 29, 2019

Preparer: Kendal Anderson, Gray & Pape, Inc.

Associated report: Gray & Pape, Inc., Survey of Historic Resources in the Town of Whitestown, Boone County, Indiana, 2019.



# HISTORIC RESOURCE INVENTORY FORM

Parcel ID: 06-08-18-000-001.108-019

Property Name: Dwelling

Date of Construction: 1908

Street Name: 203 Uitts St

Whitestown, IN



Neighborhood: 18501

Acreage: 0.98

Ownership Type: 510

UTM Zone: 16 (NAD 83)

Owner Name: MCDONALD MEGAN & DENNIS CANTRE

Northing: 4427693.99

Owner Address: 203 UITTs ST, WHITESTOWN, IN 46075-0000

Easting: 555570.03

## Description

Current Function: Dwelling

Condition: Good

Architectural Form: Front Gable

Alterations: Siding, Windows, Porch

Style: N/A

Additions: Yes

Secondary Resources: Garage

## Historical Information

Historic Name: N/A

Assoc. Individuals: N/A

Historical Notes:

# HISTORIC RESOURCE INVENTORY FORM

Parcel ID: 06-08-18-000-001.108-019

Property Name: Dwelling

Date of Construction: 1908

Street Name: 203 Uitts St

Whitestown, IN

## SHAARD Structural Survey

SHAARD No. N/A

SHAARD Name: N/A

IHSSI Rating: N/A

## Significance Evaluation

NRHP/State Register Recommended: Yes Local Designation Recommended: Yes

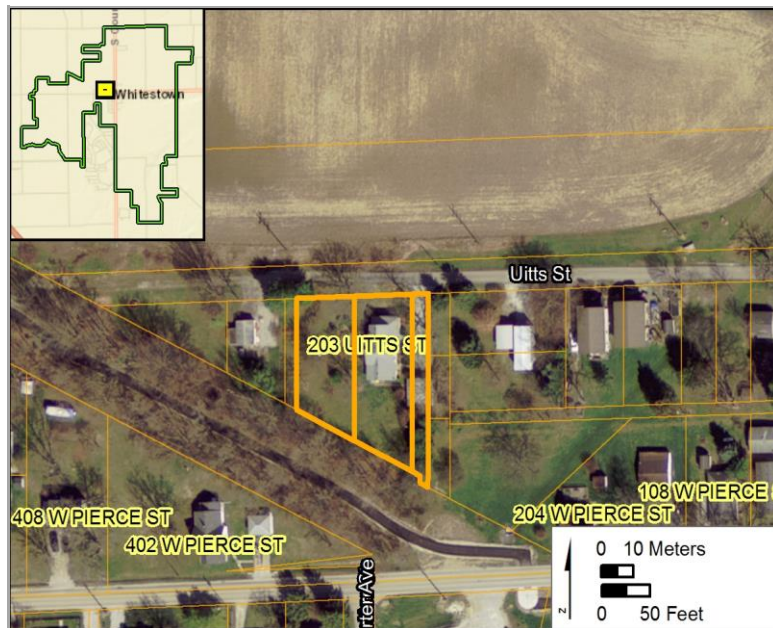
Individual or District: District 2

District Name: Residential Area (North of Former Railroad Corridor)

Contributing Status: Contributing

Additional Research Recommended: Yes, to support architectural significance.

## Aerial



## Survey Data

Survey Date: July 23-25, 2018

Form Date: May 29, 2019

Preparer: Kendal Anderson, Gray & Pape, Inc.

Associated report: Gray & Pape, Inc., Survey of Historic Resources in the Town of Whitestown, Boone County, Indiana, 2019.



# HISTORIC RESOURCE INVENTORY FORM

Parcel ID: 06-08-18-000-001.151-019

Property Name: Dwelling

Date of Construction: 1955, ca.

Street Name: 505 Uitts St

Whitestown, IN



Neighborhood: 18501

Acreage: 0.17

Ownership Type: 510

UTM Zone: 16 (NAD 83)

Owner Name: BENNINGTON RAYMOND E

Northing: 4427693.55

Owner Address: PO BOX 44, WHITESTOWN, IN 46077-0000

Easting: 555370.63

## Description

Current Function: Dwelling

Condition: Fair

Architectural Form: Ranch

Alterations: Siding, Windows

Style: Modern

Additions: No

Secondary Resources: Garage

## Historical Information

Historic Name: N/A

Assoc. Individuals: N/A

Historical Notes:



# HISTORIC RESOURCE INVENTORY FORM

Parcel ID: 06-08-18-000-001.151-019

Property Name: Dwelling

Date of Construction: 1955, ca.

Street Name: 505 Uitts St

Whitestown, IN

## SHAARD Structural Survey

SHAARD No. N/A

SHAARD Name: N/A

IHSSI Rating: N/A

## Significance Evaluation

NRHP/State Register Recommended: No Local Designation Recommended: Yes

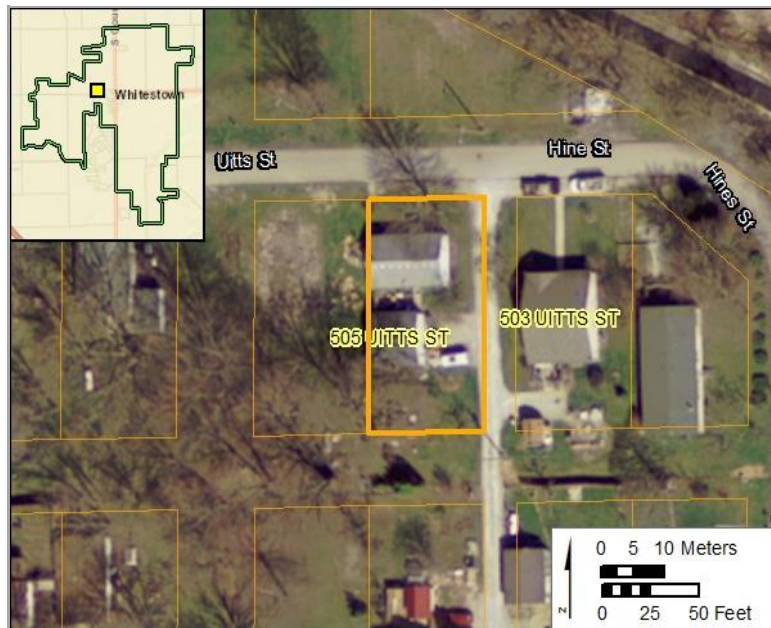
Individual or District: District 2

District Name: Residential Area (North of Former Railroad Corridor)

Contributing Status: Contributing

Additional Research Recommended: No

## Aerial



## Survey Data

Survey Date: July 23-25, 2018

Form Date: May 29, 2019

Preparer: Kendal Anderson, Gray & Pape, Inc.

Associated report: Gray & Pape, Inc., Survey of Historic Resources in the Town of Whitestown, Boone County, Indiana, 2019.

# HISTORIC RESOURCE INVENTORY FORM

Parcel ID: 06-08-18-000-001.147-019

Property Name: Dwelling

Date of Construction: 1895, ca.

Street Name: 509 Uitts St

Whitestown, IN



Neighborhood: 18501

Acreage: 0.17

Ownership Type: 510

UTM Zone: 16 (NAD 83)

Owner Name: FITCH KRISTINA B

Northing: 4427692.62

Owner Address: 509 UITTs STREET, WHITESTOWN, IN 46075

Easting: 555322.02

## Description

Current Function: Dwelling

Condition: Good

Architectural Form: Front Gable

Alterations: Siding, Windows

Style: Folk Victorian

Additions: Yes

Secondary Resources: Garage

## Historical Information

Historic Name: N/A

Assoc. Individuals: N/A

Historical Notes:

# HISTORIC RESOURCE INVENTORY FORM

Parcel ID: 06-08-18-000-001.147-019

Property Name: Dwelling

Date of Construction: 1895, ca.

Street Name: 509 Uitts St

Whitestown, IN

## SHAARD Structural Survey

SHAARD No. N/A

SHAARD Name: N/A

IHSSI Rating: N/A

## Significance Evaluation

NRHP/State Register Recommended: No Local Designation Recommended: Yes

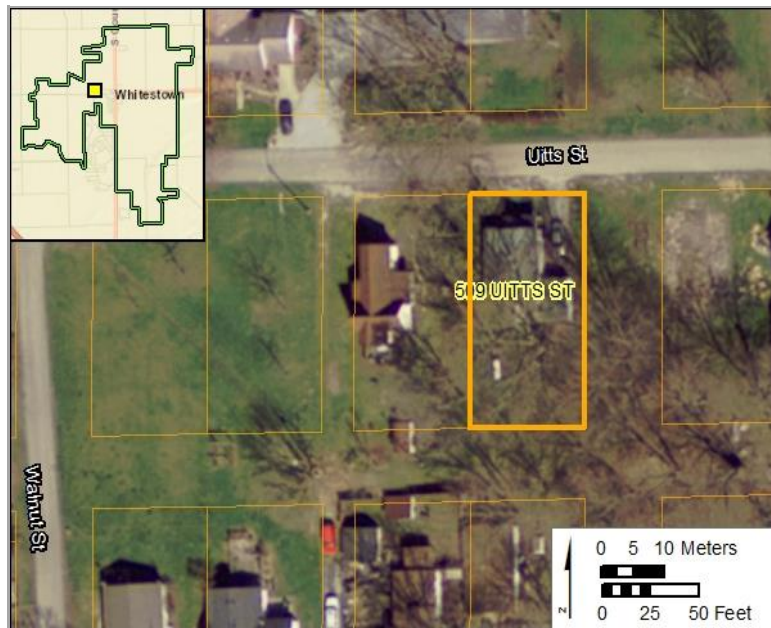
Individual or District: District 3

District Name: Residential Area (South of Former Railroad Corridor)

Contributing Status: Contributing

Additional Research Recommended: No

## Aerial



## Survey Data

Survey Date: July 23-25, 2018

Form Date: May 29, 2019

Preparer: Kendal Anderson, Gray & Pape, Inc.

Associated report: Gray & Pape, Inc., Survey of Historic Resources in the Town of Whitestown, Boone County, Indiana, 2019.



# HISTORIC RESOURCE INVENTORY FORM

Parcel ID: 06-08-18-000-001.148-019

Property Name: Dwelling

Date of Construction: 1918

Street Name: 603 Uitts St

Whitestown, IN



Neighborhood: 18501

Acreage: 0.17

Ownership Type: 510

UTM Zone: 16 (NAD 83)

Owner Name: PARKER DONAVON

Northing: 4427692.27

Owner Address: 603 W UTTS, WHITESTOWN, IN 46075

Easting: 555303.81

## Description

Current Function: Dwelling

Condition: Good

Architectural Form: L Plan

Alterations: Siding, Windows

Style: N/A

Additions: No

Secondary Resources: Shed

## Historical Information

Historic Name: N/A

Assoc. Individuals: N/A

Historical Notes:

# HISTORIC RESOURCE INVENTORY FORM

Parcel ID: 06-08-18-000-001.148-019

Property Name: Dwelling

Date of Construction: 1918

Street Name: 603 Uitts St

Whitestown, IN

## SHAARD Structural Survey

SHAARD No. N/A

SHAARD Name: N/A

IHSSI Rating: N/A

## Significance Evaluation

NRHP/State Register Recommended: No Local Designation Recommended: Yes

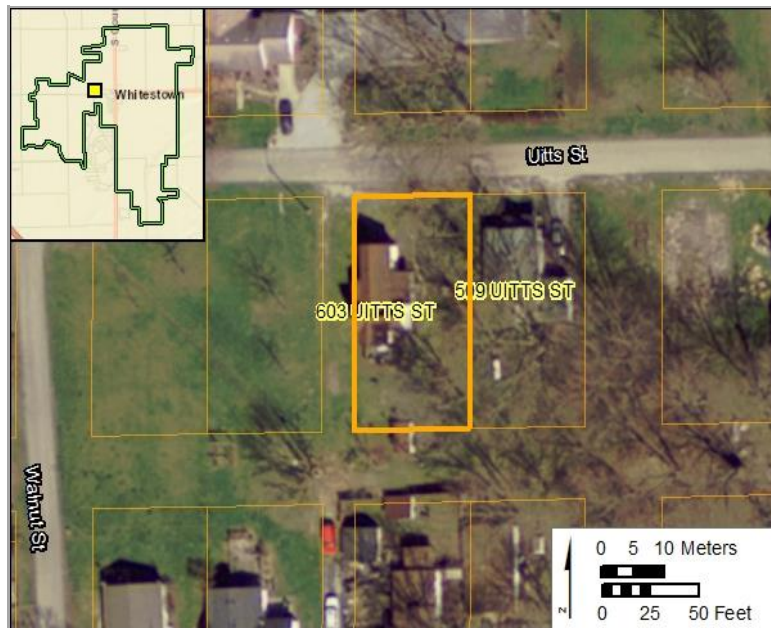
Individual or District: District 3

District Name: Residential Area (South of Former Railroad Corridor)

Contributing Status: Contributing

Additional Research Recommended: No

## Aerial



## Survey Data

Survey Date: July 23-25, 2018

Form Date: May 29, 2019

Preparer: Kendal Anderson, Gray & Pape, Inc.

Associated report: Gray & Pape, Inc., Survey of Historic Resources in the Town of Whitestown, Boone County, Indiana, 2019.

# HISTORIC RESOURCE INVENTORY FORM

Parcel ID: 06-08-18-000-001.062-019

Property Name: Dwelling

Date of Construction: 1948

Street Name: 604 Uitts St

Whitestown, IN



Neighborhood: 18501

Acreage: 1.28

Ownership Type: 510

UTM Zone: 16 (NAD 83)

Owner Name: BERGMAN DWIGHT L & STEPHANIE L

Northing: 4427738.81

Owner Address: 604 UITTs ST, WHITESTOWN, IN 46075

Easting: 555304.01

## Description

Current Function: Dwelling

Condition: Good

Architectural Form: Ranch

Alterations: Windows

Style: Minimal Traditional

Additions: No

Secondary Resources: Multiple

## Historical Information

Historic Name: N/A

Assoc. Individuals: N/A

Historical Notes:



# HISTORIC RESOURCE INVENTORY FORM

Parcel ID: 06-08-18-000-001.062-019

Property Name: Dwelling

Date of Construction: 1948

Street Name: 604 Uitts St

Whitestown, IN

## SHAARD Structural Survey

SHAARD No. N/A

SHAARD Name: N/A

IHSSI Rating: N/A

## Significance Evaluation

NRHP/State Register Recommended: No Local Designation Recommended: Yes

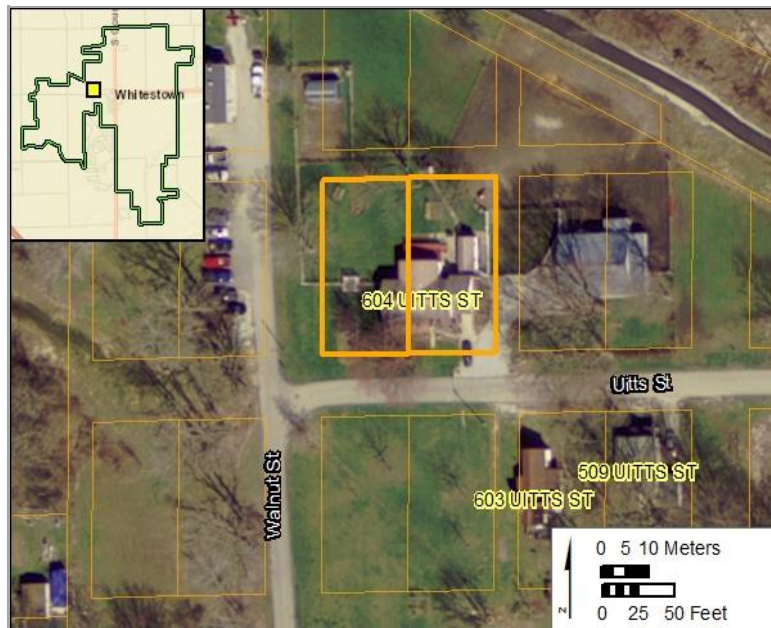
Individual or District: District 3

District Name: Residential Area (South of Former Railroad Corridor)

Contributing Status: Contributing

Additional Research Recommended: No

## Aerial



## Survey Data

Survey Date: July 23-25, 2018

Form Date: May 29, 2019

Preparer: Kendal Anderson, Gray & Pape, Inc.

Associated report: Gray & Pape, Inc., Survey of Historic Resources in the Town of Whitestown, Boone County, Indiana, 2019.

# HISTORIC RESOURCE INVENTORY FORM

Parcel ID: 06-08-18-000-001.003-019

Property Name: Dwelling

Date of Construction: 1910, ca.

Street Name: 4 W Pierce St Whitestown, IN



Neighborhood: 18501

Acreage: 0.17

Ownership Type: 510

UTM Zone: 16 (NAD 83)

Owner Name: 3H PROPERTY LLC

Northing: 4427667.23

Owner Address: 35 WILLIAMSBURG CT, ZIONSVILLE, IN 46077

Easting: 555802.80

## Description

Current Function: Dwelling

Condition: Good

Architectural Form: Bungalow

Alterations: Siding, Windows

Style: Craftsmen

Additions: No

Secondary Resources: Shed

## Historical Information

Historic Name: N/A

Assoc. Individuals: N/A

Historical Notes:

# HISTORIC RESOURCE INVENTORY FORM

Parcel ID: 06-08-18-000-001.003-019

Property Name: Dwelling

Date of Construction: 1910, ca.

Street Name: 4 W Pierce St Whitestown, IN

## SHAARD Structural Survey

SHAARD No. N/A

SHAARD Name: N/A

IHSSI Rating: N/A

## Significance Evaluation

NRHP/State Register Recommended: No Local Designation Recommended: Yes

Individual or District: District 2

District Name: Residential (North of Former Railroad Corridor)

Contributing Status: Contributing

Additional Research Recommended: No

## Aerial



## Survey Data

Survey Date: July 23-25, 2018

Form Date: May 29, 2019

Preparer: Kendal Anderson, Gray & Pape, Inc.

Associated report: Gray & Pape, Inc., Survey of Historic Resources in the Town of Whitestown, Boone County, Indiana, 2019.



# HISTORIC RESOURCE INVENTORY FORM

Parcel ID: 06-08-19-000-001.103-019

Property Name: Dwelling

Date of Construction: 1950

Street Name: 5 W Pierce St Whitestown, IN



Neighborhood: 18507

Acreage: 0.14

Ownership Type: 510

UTM Zone: 16 (NAD 83)

Owner Name: ALLEN WAYNE E

Northing: 4427621.85

Owner Address: PO BOX 8, ZIONSVILLE, IN 46077

Easting: 555765.11

## Description

Current Function: Dwelling

Condition: Good

Architectural Form: Cape Cod

Alterations: Siding, Windows

Style: Colonial Revival

Additions: No

Secondary Resources: Garage

## Historical Information

Historic Name: N/A

Assoc. Individuals: N/A

Historical Notes: One of relatively few examples of the Colonial Revival style in Whitestown.

# HISTORIC RESOURCE INVENTORY FORM

Parcel ID: 06-08-19-000-001.103-019

Property Name: Dwelling

Date of Construction: 1950

Street Name: 5 W Pierce St Whitestown, IN

## SHAARD Structural Survey

SHAARD No. N/A

SHAARD Name: N/A

IHSSI Rating: N/A

## Significance Evaluation

NRHP/State Register Recommended: No Local Designation Recommended: Yes

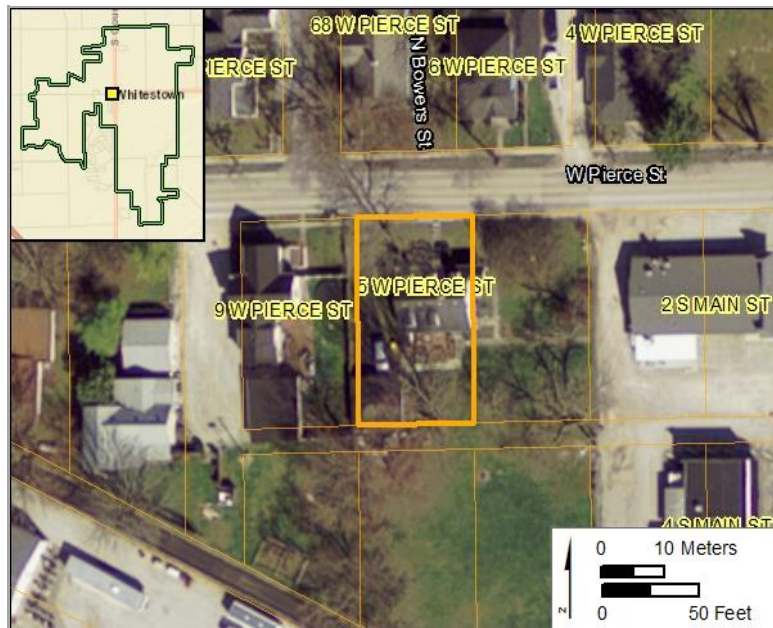
Individual or District: District 2

District Name: Residential (North of Former Railroad Corridor)

Contributing Status: Contributing

Additional Research Recommended: No

## Aerial



## Survey Data

Survey Date: July 23-25, 2018

Form Date: May 29, 2019

Preparer: Kendal Anderson, Gray & Pape, Inc.

Associated report: Gray & Pape, Inc., Survey of Historic Resources in the Town of Whitestown, Boone County, Indiana, 2019.

# HISTORIC RESOURCE INVENTORY FORM

Parcel ID: 06-08-18-000-001.004-019

Property Name: Dwelling

Date of Construction: 1895, ca.

Street Name: 6 W Pierce St Whitestown, IN



Neighborhood: 18501

Acreage: 0.17

Ownership Type: 510

UTM Zone: 16 (NAD 83)

Owner Name: ALLEN WAYNE E

Northing: 4427666.69

Owner Address: PO BOX 8, ZIONSVILLE, IN 46077

Easting: 555780.87

## Description

Current Function: Dwelling

Condition: Fair

Architectural Form: N/A

Alterations: No

Style: Shingle

Additions: Yes

Secondary Resources: Garage

## Historical Information

Historic Name: N/A

Assoc. Individuals: N/A

Historical Notes: Rare example of the Shingle style in Whitestown.



# HISTORIC RESOURCE INVENTORY FORM

Parcel ID: 06-08-18-000-001.004-019

Property Name: Dwelling

Date of Construction: 1895, ca.

Street Name: 6 W Pierce St Whitestown, IN

## SHAARD Structural Survey

SHAARD No. N/A

SHAARD Name: N/A

IHSSI Rating: N/A

## Significance Evaluation

NRHP/State Register Recommended: Yes Local Designation Recommended: Yes

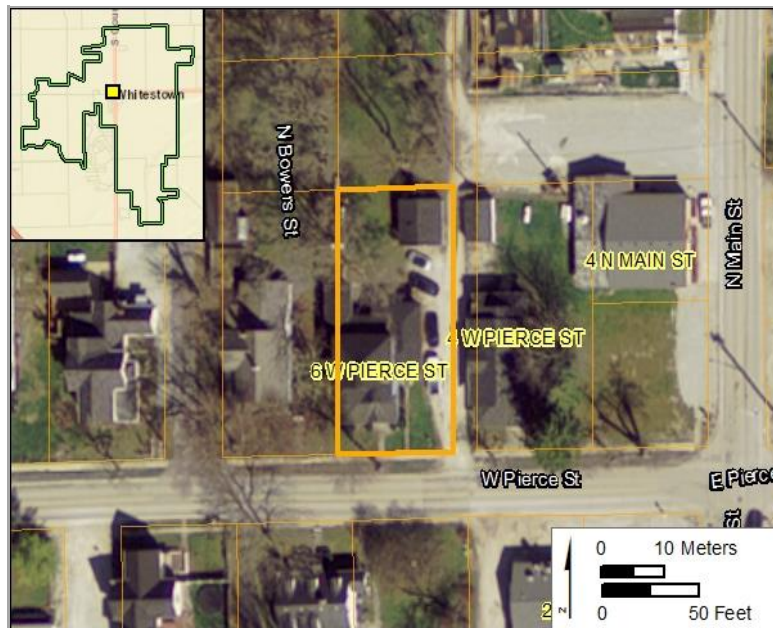
Individual or District: Individual; District 2

District Name: Residential (North of Former Railroad Corridor)

Contributing Status: Contributing

Additional Research Recommended: Yes, to support architectural significance.

## Aerial



## Survey Data

Survey Date: July 23-25, 2018

Form Date: May 29, 2019

Preparer: Kendal Anderson, Gray & Pape, Inc.

Associated report: Gray & Pape, Inc., Survey of Historic Resources in the Town of Whitestown, Boone County, Indiana, 2019.

# HISTORIC RESOURCE INVENTORY FORM

Parcel ID: 06-08-19-000-001.303-019

Property Name: Dwelling

Date of Construction: 1910

Street Name: 9 W Pierce St Whitestown, IN



Neighborhood: 18507

Acreage: 0.14

Ownership Type: 510

UTM Zone: 16 (NAD 83)

Owner Name: CLOUSER JORDAN AND CAROLINE HE

Northing: 4427621.39

Owner Address: 9 WEST PIERCE STREET, WHITESTOWN, IN 46077

Easting: 555746.83

## Description

Current Function: Dwelling

Condition: Good

Architectural Form: Cross Gable

Alterations: Siding, Windows

Style: Vernacular

Additions: Yes

Secondary Resources: Garage

## Historical Information

Historic Name: Mary Gilliam House

Assoc. Individuals: Mary Gilliam

Historical Notes:

# HISTORIC RESOURCE INVENTORY FORM

Parcel ID: 06-08-19-000-001.303-019

Property Name: Dwelling

Date of Construction: 1910

Street Name: 9 W Pierce St Whitestown, IN

## SHAARD Structural Survey

SHAARD No. 011-699-36005 (?)

SHAARD Name: House

IHSSI Rating: Contributing

## Significance Evaluation

NRHP/State Register Recommended: No Local Designation Recommended: Yes

Individual or District: District 2

District Name: Residential (North of Former Railroad Corridor)

Contributing Status: Contributing

Additional Research Recommended: Yes, to confirm that this is the Mary Gilliam House as document in the Indiana Landmarks/DHPA survey.

## Aerial



## Survey Data

Survey Date: July 23-25, 2018

Form Date: May 29, 2019

Preparer: Kendal Anderson, Gray & Pape, Inc.

Associated report: Gray & Pape, Inc., Survey of Historic Resources in the Town of Whitestown, Boone County, Indiana, 2019.



# HISTORIC RESOURCE INVENTORY FORM

Parcel ID: 06-08-18-000-001.005-019

Property Name: Dwelling

Date of Construction: 1895, ca.

Street Name: 68 W Pierce St

Whitestown, IN



Neighborhood: 18501

Acreage: 0.17

Ownership Type: 510

UTM Zone: 16 (NAD 83)

Owner Name: MELTON LISA G

Northing: 4427666.18

Owner Address: 68 W PIERCE, WHITESTOWN, IN 46077

Easting: 555762.59

## Description

Current Function: Dwelling

Condition: Fair

Architectural Form: Front Gable

Alterations: Siding, Windows

Style: Folk Victorian

Additions: No

Secondary Resources: No

## Historical Information

Historic Name: N/A

Assoc. Individuals: N/A

Historical Notes: Noteworthy for the retention of millwork on the porch.

# HISTORIC RESOURCE INVENTORY FORM

Parcel ID: 06-08-18-000-001.005-019

Property Name: Dwelling

Date of Construction: 1895, ca.

Street Name: 68 W Pierce St Whitestown, IN

## SHAARD Structural Survey

SHAARD No. N/A

SHAARD Name: N/A

IHSSI Rating: N/A

## Significance Evaluation

NRHP/State Register Recommended: No Local Designation Recommended: Yes

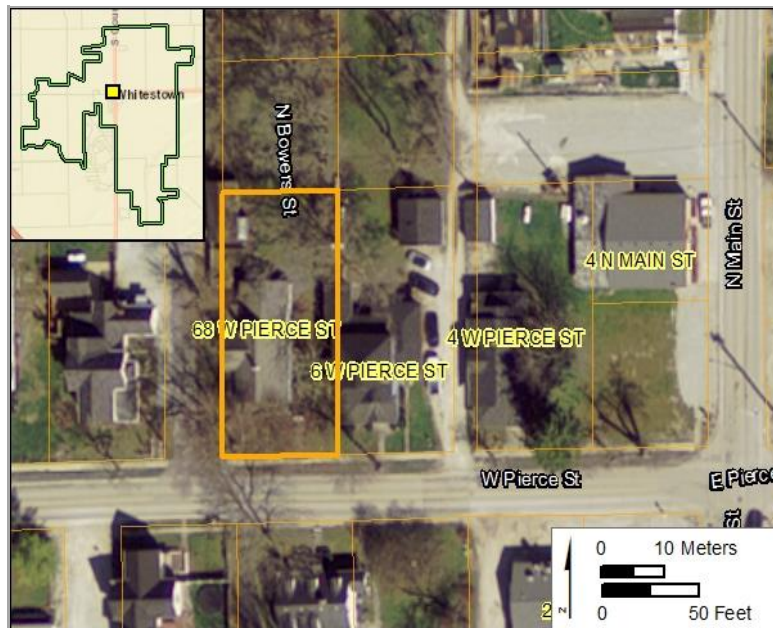
Individual or District: District 2

District Name: Residential (North of Former Railroad Corridor)

Contributing Status: Contributing

Additional Research Recommended: No

## Aerial



## Survey Data

Survey Date: July 23-25, 2018

Form Date: May 29, 2019

Preparer: Kendal Anderson, Gray & Pape, Inc.

Associated report: Gray & Pape, Inc., Survey of Historic Resources in the Town of Whitestown, Boone County, Indiana, 2019.



# HISTORIC RESOURCE INVENTORY FORM

Parcel ID: 06-11-31-017-005.038-002

Property Name: Dwelling

Date of Construction: 1890, ca.

Street Name: 101 W Pierce St

Whitestown, IN



Neighborhood: 18507

Acreage: 0.06

Ownership Type: 510

UTM Zone: 16 (NAD 83)

Owner Name: SULLIVAN & ROY LLC

Northing: 4427607.57

Owner Address: PO BOX 482 LEBANON, IN 46052

Easting: 555720.18

## Description

Current Function: Dwelling

Condition: Good

Architectural Form: L Plan

Alterations: Siding, Windows

Style: N/A

Additions: Yes

Secondary Resources: Garage

## Historical Information

Historic Name: N/A

Assoc. Individuals: N/A

Historical Notes:



# HISTORIC RESOURCE INVENTORY FORM

Parcel ID: 06-11-31-017-005.038-002

Property Name: Dwelling

Date of Construction: 1890, ca.

Street Name: 101 W Pierce St Whitestown, IN

## SHAARD Structural Survey

SHAARD No. N/A

SHAARD Name: N/A

IHSSI Rating: N/A

## Significance Evaluation

NRHP/State Register Recommended: No Local Designation Recommended: Yes

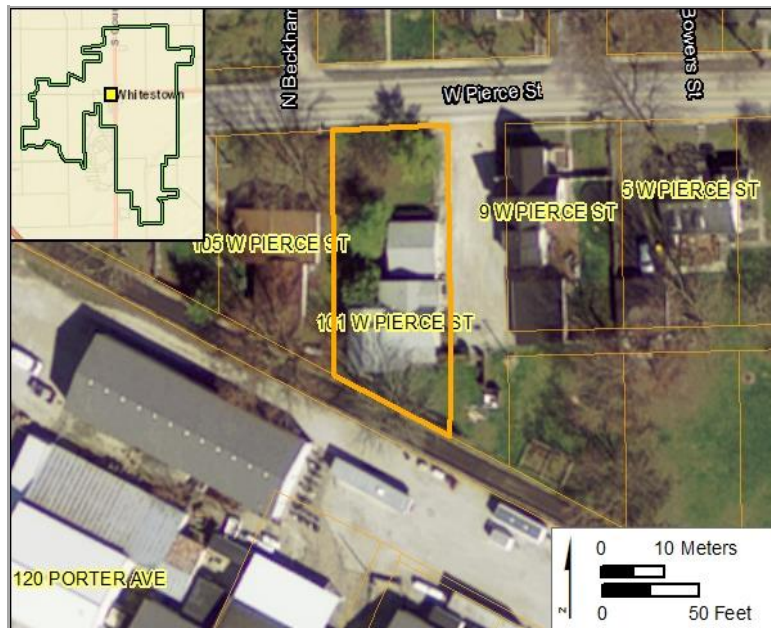
Individual or District: District 2

District Name: Residential (North of Former Railroad Corridor)

Contributing Status: Contributing

Additional Research Recommended: No

## Aerial



## Survey Data

Survey Date: July 23-25, 2018

Form Date: May 29, 2019

Preparer: Kendal Anderson, Gray & Pape, Inc.

Associated report: Gray & Pape, Inc., Survey of Historic Resources in the Town of Whitestown, Boone County, Indiana, 2019.

# HISTORIC RESOURCE INVENTORY FORM

Parcel ID: 06-08-18-000-001.006-019

Property Name: Dwelling

Date of Construction: 1890, ca.

Street Name: 102 W Pierce St

Whitestown, IN



Neighborhood: 18501

Acreage: 0.33

Ownership Type: 510

UTM Zone: 16 (NAD 83)

Owner Name: FOLLMAR FREDERICK & CELLA

Northing: 4427665.37

Owner Address: 102 W PIERCE ST, WHITESTOWN, IN 46075

Easting: 555735.18

## Description

Current Function: Dwelling

Condition: Good

Architectural Form: L Plan

Alterations: Siding, Windows, Porch

Style: Vernacular

Additions: Yes

Secondary Resources: Garage, Shed

## Historical Information

Historic Name: N/A

Assoc. Individuals: N/A

Historical Notes: A building is shown on this lot in the 1865 Cowles & Titus atlas.

# HISTORIC RESOURCE INVENTORY FORM

Parcel ID: 06-08-18-000-001.006-019

Property Name: Dwelling

Date of Construction: 1890, ca.

Street Name: 102 W Pierce St Whitestown, IN

## SHAARD Structural Survey

SHAARD No. N/A

SHAARD Name: N/A

IHSSI Rating: N/A

## Significance Evaluation

NRHP/State Register Recommended: No Local Designation Recommended: Yes

Individual or District: District 2

District Name: Residential (North of Former Railroad Corridor)

Contributing Status: Contributing

Additional Research Recommended: No

## Aerial



## Survey Data

Survey Date: July 23-25, 2018

Form Date: May 29, 2019

Preparer: Kendal Anderson, Gray & Pape, Inc.

Associated report: Gray & Pape, Inc., Survey of Historic Resources in the Town of Whitestown, Boone County, Indiana, 2019.



# HISTORIC RESOURCE INVENTORY FORM

Parcel ID: 06-08-18-000-001.007-019

Property Name: Dwelling

Date of Construction: 1940, ca.

Street Name: 104 W Pierce St

Whitestown, IN



Neighborhood: 18501

Acreage: 0.33

Ownership Type: 510

UTM Zone: 16 (NAD 83)

Owner Name: KELLER DANIEL A & JESSICA

Northing: 4427664.74

Owner Address: 104 W PIERCE ST, WHITESTOWN, IN 46077

Easting: 555716.91

## Description

Current Function: Dwelling

Condition: Good

Architectural Form: Side Gable

Alterations: Siding, Windows, Porch

Style: N/A

Additions: Yes

Secondary Resources: Garage, Shed

## Historical Information

Historic Name: N/A

Assoc. Individuals: N/A

Historical Notes:

# HISTORIC RESOURCE INVENTORY FORM

Parcel ID: 06-08-18-000-001.007-019

Property Name: Dwelling

Date of Construction: 1940, ca.

Street Name: 104 W Pierce St Whitestown, IN

## SHAARD Structural Survey

SHAARD No. N/A

SHAARD Name: N/A

IHSSI Rating: N/A

## Significance Evaluation

NRHP/State Register Recommended: No Local Designation Recommended: Yes

Individual or District: District 2

District Name: Residential (North of Former Railroad Corridor)

Contributing Status: Contributing

Additional Research Recommended: No

## Aerial



## Survey Data

Survey Date: July 23-25, 2018

Form Date: May 29, 2019

Preparer: Kendal Anderson, Gray & Pape, Inc.

Associated report: Gray & Pape, Inc., Survey of Historic Resources in the Town of Whitestown, Boone County, Indiana, 2019.

# HISTORIC RESOURCE INVENTORY FORM

Parcel ID: 06-08-18-000-004.000-019

Property Name: Dwelling

Date of Construction: 1900

Street Name: 204 W Pierce St

Whitestown, IN



Neighborhood: 18500

Acreage: 1.04

Ownership Type: 510

UTM Zone: 16 (NAD 83)

Owner Name: BRUSH LARRY E & JANET S

Northing: 4427658.86

Owner Address: 204 W PIERCE ST, WHITESTOWN, IN 46057-0000

Easting: 555644.55

## Description

Current Function: Dwelling

Condition: Fair

Architectural Form: T Plan

Alterations: Siding, Windows, Porch

Style: N/A

Additions: Yes

Secondary Resources: Multiple

## Historical Information

Historic Name: N/A

Assoc. Individuals: N/A

Historical Notes:



# HISTORIC RESOURCE INVENTORY FORM

Parcel ID: 06-08-18-000-004.000-019

Property Name: Dwelling

Date of Construction: 1900

Street Name: 204 W Pierce St Whitestown, IN

## SHAARD Structural Survey

SHAARD No. N/A

SHAARD Name: N/A

IHSSI Rating: N/A

## Significance Evaluation

NRHP/State Register Recommended: No Local Designation Recommended: Yes

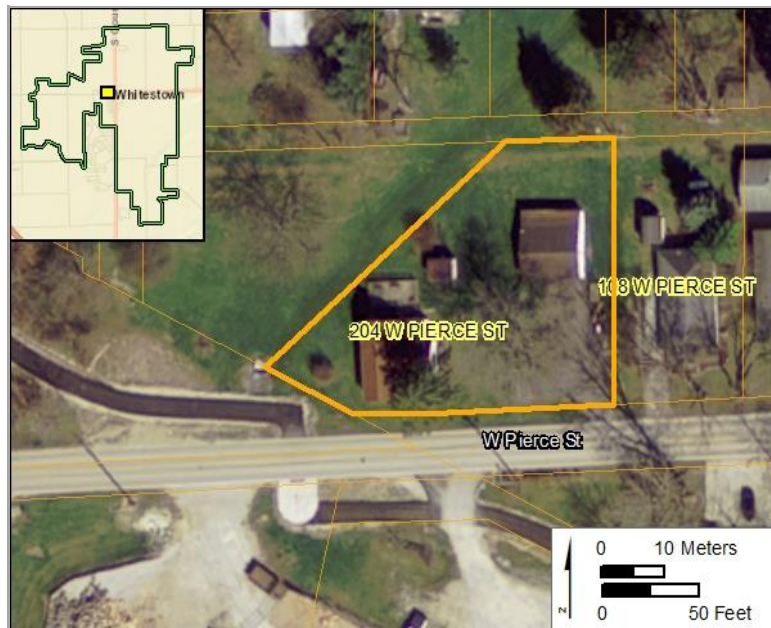
Individual or District: District 2

District Name: Residential (North of Former Railroad Corridor)

Contributing Status: Contributing

Additional Research Recommended: No

## Aerial



## Survey Data

Survey Date: July 23-25, 2018

Form Date: May 29, 2019

Preparer: Kendal Anderson, Gray & Pape, Inc.

Associated report: Gray & Pape, Inc., Survey of Historic Resources in the Town of Whitestown, Boone County, Indiana, 2019.

# HISTORIC RESOURCE INVENTORY FORM

Parcel ID: 06-08-19-000-001.269-019

Property Name: Dwelling

Date of Construction: 1930, ca.

Street Name: 307 W Pierce St

Whitestown, IN



Neighborhood: 18515

Acreage: 0.91

Ownership Type: 510

UTM Zone: 16 (NAD 83)

Owner Name: BRITTINGHAM TIMOTHY

Northing: 4427580.29

Owner Address: 307 W PIERCE STREET, WHITESTOWN, IN 46052-0000

Easting: 555500.66

## Description

Current Function: Dwelling

Condition: Good

Architectural Form: Cape Cod

Alterations: Windows

Style: Medieval Revival

Additions: Yes

Secondary Resources: Garage

## Historical Information

Historic Name: N/A

Assoc. Individuals: N/A

Historical Notes:

# HISTORIC RESOURCE INVENTORY FORM

Parcel ID: 06-08-19-000-001.269-019

Property Name: Dwelling

Date of Construction: 1930, ca.

Street Name: 307 W Pierce St Whitestown, IN

## SHAARD Structural Survey

SHAARD No. N/A

SHAARD Name: N/A

IHSSI Rating: N/A

## Significance Evaluation

NRHP/State Register Recommended: No Local Designation Recommended: Yes

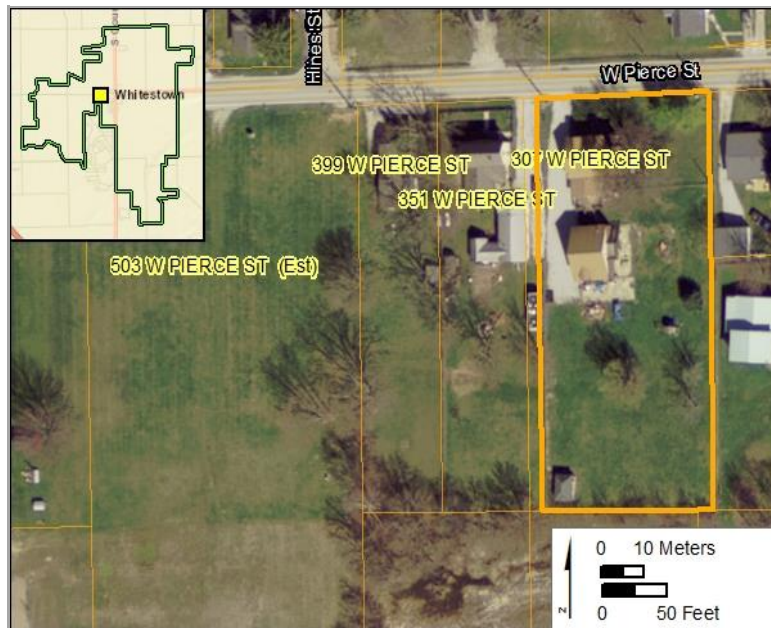
Individual or District: District 3

District Name: Residential Area (South of Former Railroad Corridor)

Contributing Status: Contributing

Additional Research Recommended: No

## Aerial



## Survey Data

Survey Date: July 23-25, 2018

Form Date: May 29, 2019

Preparer: Kendal Anderson, Gray & Pape, Inc.

Associated report: Gray & Pape, Inc., Survey of Historic Resources in the Town of Whitestown, Boone County, Indiana, 2019.



# HISTORIC RESOURCE INVENTORY FORM

Parcel ID: 06-08-19-000-001.274-019

Property Name: Dwelling

Date of Construction: 1901

Street Name: 351 W Pierce St

Whitestown, IN



Neighborhood: 18515

Acreage: 0.52

Ownership Type: 510

UTM Zone: 16 (NAD 83)

Owner Name: FULKS ANDREW J

Northing: 4427579.79

Owner Address: 351 W PIERCE ST, WHITESTOWN, IN 46077

Easting: 555478.68

## Description

Current Function: Dwelling

Condition: Good

Architectural Form: I House

Alterations: Windows

Style: Folk Victorian

Additions: No

Secondary Resources: Garage

## Historical Information

Historic Name: N/A

Assoc. Individuals: N/A

Historical Notes: May be replacement wood siding.

# HISTORIC RESOURCE INVENTORY FORM

Parcel ID: 06-08-19-000-001.274-019

Property Name: Dwelling

Date of Construction: 1901

Street Name: 351 W Pierce St Whitestown, IN

## SHAARD Structural Survey

SHAARD No. N/A

SHAARD Name: N/A

IHSSI Rating: N/A

## Significance Evaluation

NRHP/State Register Recommended: Yes Local Designation Recommended: Yes

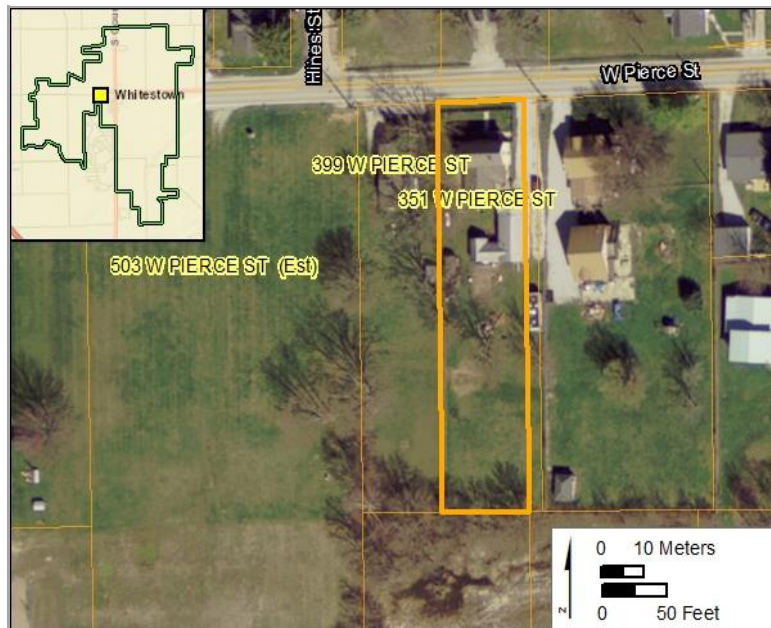
Individual or District: Individual; District 3

District Name: Residential Area (South of Former Railroad Corridor)

Contributing Status: Contributing

Additional Research Recommended: Yes, to support architectural significance.

## Aerial



## Survey Data

Survey Date: July 23-25, 2018

Form Date: May 29, 2019

Preparer: Kendal Anderson, Gray & Pape, Inc.

Associated report: Gray & Pape, Inc., Survey of Historic Resources in the Town of Whitestown, Boone County, Indiana, 2019.

# HISTORIC RESOURCE INVENTORY FORM

Parcel ID: 06-08-19-000-001.273-019

Property Name: Dwelling

Date of Construction: 1900, ca.

Street Name: 399 W Pierce St

Whitestown, IN



Neighborhood: 18515

Acreage: 0.42

Ownership Type: 510

UTM Zone: 16 (NAD 83)

Owner Name: TAYLOR WILLIAM M REALTY LLC &

Northing: 4427579.10

Owner Address: P O BOX 40954, INDIANAPOLIS, IN 46075

Easting: 555447.09

## Description

Current Function: Dwelling

Condition: Good

Architectural Form: Front Gable

Alterations: Siding, Windows

Style: Vernacular

Additions: No

Secondary Resources: No

## Historical Information

Historic Name: N/A

Assoc. Individuals: N/A

Historical Notes: Good example of a modest early cottage.



# HISTORIC RESOURCE INVENTORY FORM

Parcel ID: 06-08-19-000-001.273-019

Property Name: Dwelling

Date of Construction: 1900, ca.

Street Name: 399 W Pierce St Whitestown, IN

## SHAARD Structural Survey

SHAARD No. N/A

SHAARD Name: N/A

IHSSI Rating: N/A

## Significance Evaluation

NRHP/State Register Recommended: No Local Designation Recommended: Yes

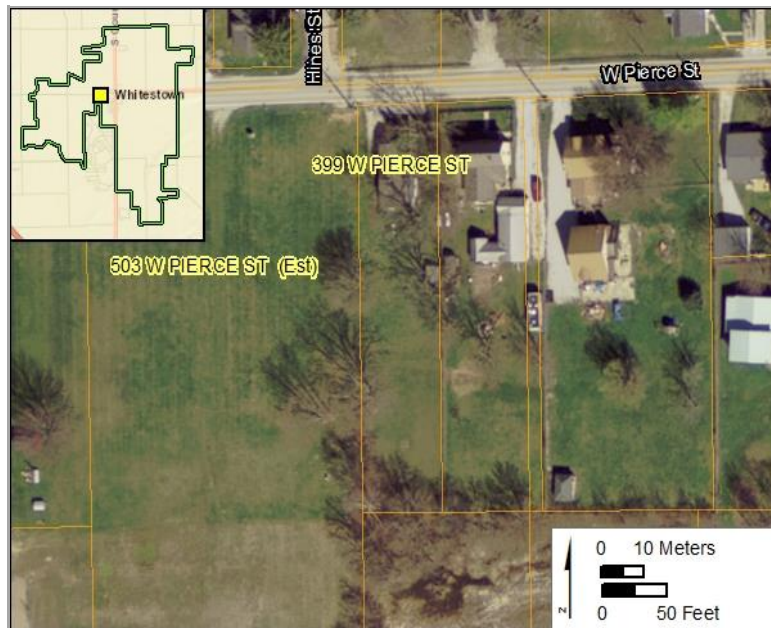
Individual or District: District 3

District Name: Residential Area (South of Former Railroad Corridor)

Contributing Status: Contributing

Additional Research Recommended: No

## Aerial



## Survey Data

Survey Date: July 23-25, 2018

Form Date: May 29, 2019

Preparer: Kendal Anderson, Gray & Pape, Inc.

Associated report: Gray & Pape, Inc., Survey of Historic Resources in the Town of Whitestown, Boone County, Indiana, 2019.

# HISTORIC RESOURCE INVENTORY FORM

Parcel ID: 06-08-18-000-001.130-019

Property Name: Dwelling

Date of Construction: 1900, ca.

Street Name: 402 W Pierce St

Whitestown, IN



Neighborhood: 18500

Acreage: 0.60

Ownership Type: 511

UTM Zone: 16 (NAD 83)

Owner Name: HARROD RONALD B & NAOMI J

Northing: 4427649.57

Owner Address: 402 W PIERCE ST, WHITESTOWN, IN 46052-0000

Easting: 555513.04

## Description

Current Function: Dwelling

Condition: Good

Architectural Form: Cross Gable

Alterations: Siding, Windows

Style: Vernacular

Additions: No

Secondary Resources: Garage

## Historical Information

Historic Name: N/A

Assoc. Individuals: N/A

Historical Notes: Intact original garage.

# HISTORIC RESOURCE INVENTORY FORM

Parcel ID: 06-08-18-000-001.130-019

Property Name: Dwelling

Date of Construction: 1900, ca.

Street Name: 402 W Pierce St Whitestown, IN

## SHAARD Structural Survey

SHAARD No. N/A

SHAARD Name: N/A

IHSSI Rating: N/A

## Significance Evaluation

NRHP/State Register Recommended: No Local Designation Recommended: Yes

Individual or District: District 3

District Name: Residential Area (South of Former Railroad Corridor)

Contributing Status: Contributing

Additional Research Recommended: No

## Aerial



## Survey Data

Survey Date: July 23-25, 2018

Form Date: May 29, 2019

Preparer: Kendal Anderson, Gray & Pape, Inc.

Associated report: Gray & Pape, Inc., Survey of Historic Resources in the Town of Whitestown, Boone County, Indiana, 2019.



# HISTORIC RESOURCE INVENTORY FORM

Parcel ID: 06-08-18-000-001.131-019

Property Name: Dwelling

Date of Construction: 1948

Street Name: 408 W Pierce St

Whitestown, IN



Neighborhood: 18500

Acreage: 0.38

Ownership Type: 511

UTM Zone: 16 (NAD 83)

Owner Name: COLLINS JEFF & CRAIG LEEKE

Northing: 4427659.42

Owner Address: 408 W PIERCE ST, WHITESTOWN, IN 46077

Easting: 555469.24

## Description

Current Function: Dwelling

Condition: Good

Architectural Form: Side Gable

Alterations: Siding, Windows

Style: N/A

Additions: Yes

Secondary Resources: No

## Historical Information

Historic Name: N/A

Assoc. Individuals: N/A

Historical Notes: Bears resemblance to an early 20th-century carriage house/garage.

# HISTORIC RESOURCE INVENTORY FORM

Parcel ID: 06-08-18-000-001.131-019

Property Name: Dwelling

Date of Construction: 1948

Street Name: 408 W Pierce St Whitestown, IN

## SHAARD Structural Survey

SHAARD No. N/A

SHAARD Name: N/A

IHSSI Rating: N/A

## Significance Evaluation

NRHP/State Register Recommended: No Local Designation Recommended: Yes

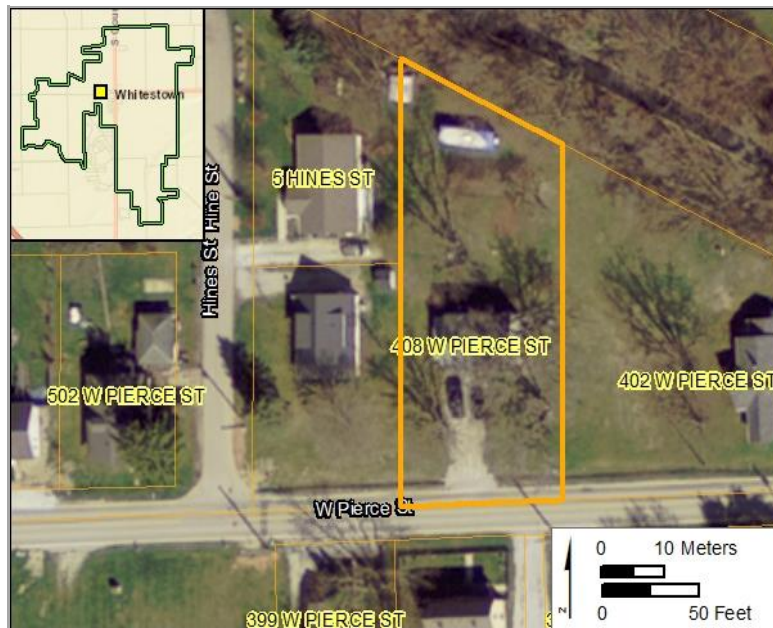
Individual or District: District 3

District Name: Residential Area (South of Former Railroad Corridor)

Contributing Status: Contributing

Additional Research Recommended: No

## Aerial



## Survey Data

Survey Date: July 23-25, 2018

Form Date: May 29, 2019

Preparer: Kendal Anderson, Gray & Pape, Inc.

Associated report: Gray & Pape, Inc., Survey of Historic Resources in the Town of Whitestown, Boone County, Indiana, 2019.

# HISTORIC RESOURCE INVENTORY FORM

Parcel ID: 06-08-18-000-001.132-019

Property Name: Dwelling

Date of Construction: 1922

Street Name: 502 W Pierce St

Whitestown, IN



Neighborhood: 18501

Acreage: 0.17

Ownership Type: 510

UTM Zone: 16 (NAD 83)

Owner Name: SORTOR EMILY L

Northing: 4427649.34

Owner Address: P O BOX 16/ 8 HARRISON AVE, WHITESTOWN, IN  
46052

Easting: 555412.14

## Description

Current Function: Dwelling

Condition: Good

Architectural Form: Bungalow

Alterations: Windows

Style: Craftsman

Additions: No

Secondary Resources: Garage

## Historical Information

Historic Name: N/A

Assoc. Individuals: N/A

Historical Notes:



# HISTORIC RESOURCE INVENTORY FORM

Parcel ID: 06-08-18-000-001.132-019

Property Name: Dwelling

Date of Construction: 1922

Street Name: 502 W Pierce St

Whitestown, IN

## SHAARD Structural Survey

SHAARD No. N/A

SHAARD Name: N/A

IHSSI Rating: N/A

## Significance Evaluation

NRHP/State Register Recommended: No Local Designation Recommended: Yes

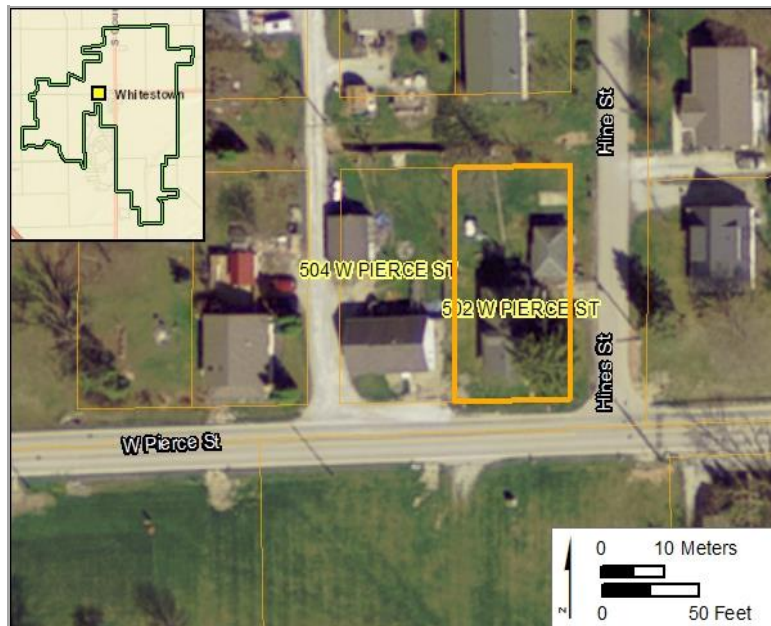
Individual or District: District 3

District Name: Residential Area (South of Former Railroad Corridor)

Contributing Status: Contributing

Additional Research Recommended: No

## Aerial



## Survey Data

Survey Date: July 23-25, 2018

Form Date: May 29, 2019

Preparer: Kendal Anderson, Gray & Pape, Inc.

Associated report: Gray & Pape, Inc., Survey of Historic Resources in the Town of Whitestown, Boone County, Indiana, 2019.

# HISTORIC RESOURCE INVENTORY FORM

Parcel ID: 06-08-18-000-001.133-019

Property Name: Dwelling

Date of Construction: 1940

Street Name: 504 W Pierce St

Whitestown, IN



Neighborhood: 18501

Acreage: 0.17

Ownership Type: 510

UTM Zone: 16 (NAD 83)

Owner Name: FITCH KRISTINA B

Northing: 4427648.99

Owner Address: 8470 E 300 S, ZIONSVILLE, IN 46077

Easting: 555393.93

## Description

Current Function: Dwelling

Condition: Good

Architectural Form: Side Gable

Alterations: Windows

Style: N/A

Additions: No

Secondary Resources: Garage

## Historical Information

Historic Name: N/A

Assoc. Individuals: N/A

Historical Notes:

# HISTORIC RESOURCE INVENTORY FORM

Parcel ID: 06-08-18-000-001.133-019

Property Name: Dwelling

Date of Construction: 1940

Street Name: 504 W Pierce St Whitestown, IN

## SHAARD Structural Survey

SHAARD No. N/A

SHAARD Name: N/A

IHSSI Rating: N/A

## Significance Evaluation

NRHP/State Register Recommended: No Local Designation Recommended: Yes

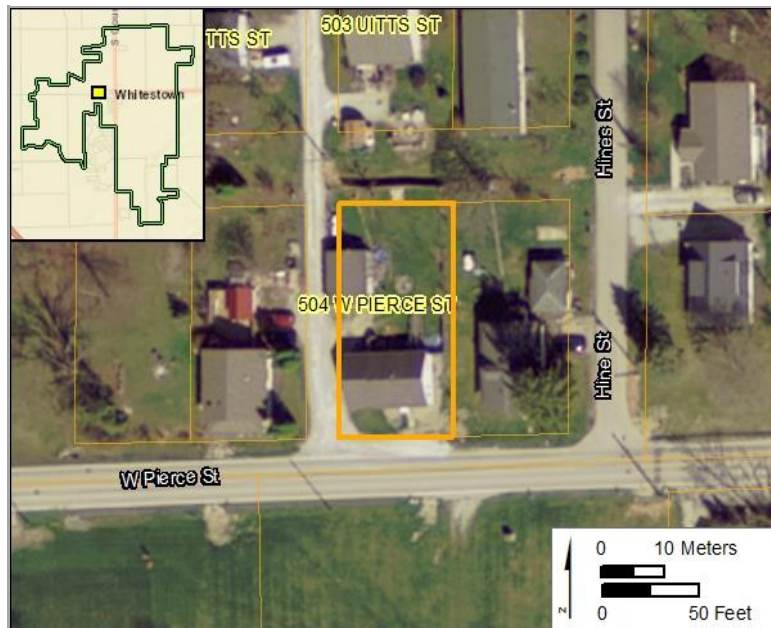
Individual or District: District 3

District Name: Residential Area (South of Former Railroad Corridor)

Contributing Status: Contributing

Additional Research Recommended: No

## Aerial



## Survey Data

Survey Date: July 23-25, 2018

Form Date: May 29, 2019

Preparer: Kendal Anderson, Gray & Pape, Inc.

Associated report: Gray & Pape, Inc., Survey of Historic Resources in the Town of Whitestown, Boone County, Indiana, 2019.



# HISTORIC RESOURCE INVENTORY FORM

Parcel ID: 06-08-18-000-001.134-019

Property Name: Dwelling

Date of Construction: 1908

Street Name: 506 W Pierce St

Whitestown, IN



Neighborhood: 18501

Acreage: 0.17

Ownership Type: 511

UTM Zone: 16 (NAD 83)

Owner Name: NOBLE CORBIN & KELLYN

Northing: 4427648.54

Owner Address: 506 W PIERCE ST, WHITESTOWN, IN 46077-0000

Easting: 555370.62

## Description

Current Function: Dwelling

Condition: Good

Architectural Form: Front Gable

Alterations: Siding, Windows, Porch

Style: N/A

Additions: No

Secondary Resources: Garage

## Historical Information

Historic Name: N/A

Assoc. Individuals: N/A

Historical Notes:

# HISTORIC RESOURCE INVENTORY FORM

Parcel ID: 06-08-18-000-001.134-019

Property Name: Dwelling

Date of Construction: 1908

Street Name: 506 W Pierce St Whitestown, IN

## SHAARD Structural Survey

SHAARD No. N/A

SHAARD Name: N/A

IHSSI Rating: N/A

## Significance Evaluation

NRHP/State Register Recommended: No Local Designation Recommended: Yes

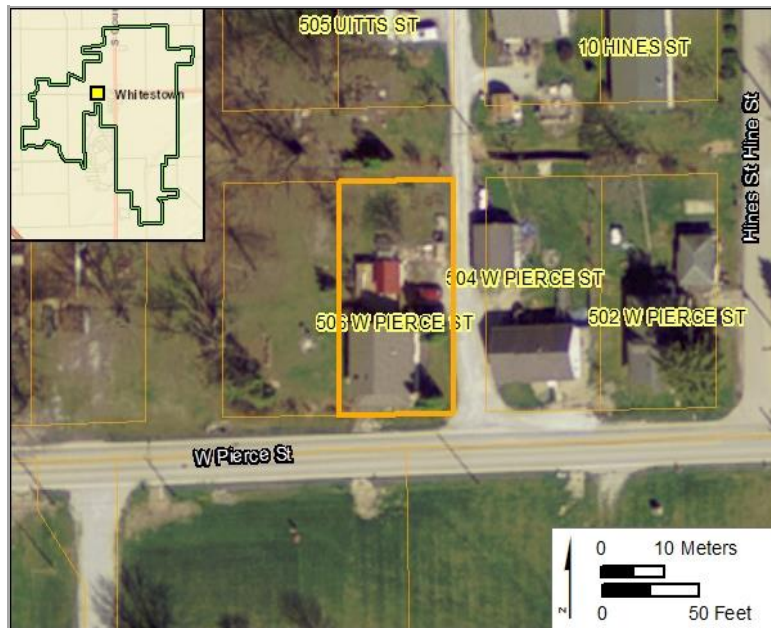
Individual or District: District 3

District Name: Residential Area (South of Former Railroad Corridor)

Contributing Status: Non Contributing

Additional Research Recommended: No

## Aerial



## Survey Data

Survey Date: July 23-25, 2018

Form Date: May 29, 2019

Preparer: Kendal Anderson, Gray & Pape, Inc.

Associated report: Gray & Pape, Inc., Survey of Historic Resources in the Town of Whitestown, Boone County, Indiana, 2019.

# HISTORIC RESOURCE INVENTORY FORM

Parcel ID: 06-08-19-000-001.275-019

Property Name: Dwelling

Date of Construction: 1918

Street Name: 603 W Pierce St

Whitestown, IN



Neighborhood: 18500

Acreage: 1.13

Ownership Type: 511

UTM Zone: 16 (NAD 83)

Owner Name: POSHA BENJAMIN

Northing: 4427569.06

Owner Address: 603 W PIERCE ST, WHITESTOWN, IN 46077

Easting: 555298.85

## Description

Current Function: Dwelling

Condition: Good

Architectural Form: Front Gable

Alterations: Siding, Porch

Style: N/A

Additions: Yes

Secondary Resources: Garage

## Historical Information

Historic Name: N/A

Assoc. Individuals: N/A

Historical Notes:



# HISTORIC RESOURCE INVENTORY FORM

Parcel ID: 06-08-19-000-001.275-019

Property Name: Dwelling

Date of Construction: 1918

Street Name: 603 W Pierce St Whitestown, IN

## SHAARD Structural Survey

SHAARD No. N/A

SHAARD Name: N/A

IHSSI Rating: N/A

## Significance Evaluation

NRHP/State Register Recommended: No Local Designation Recommended: No

Individual or District: N/A

District Name: N/A

Contributing Status: N/A

Additional Research Recommended: No

## Aerial



## Survey Data

Survey Date: July 23-25, 2018

Form Date: May 29, 2019

Preparer: Kendal Anderson, Gray & Pape, Inc.

Associated report: Gray & Pape, Inc., Survey of Historic Resources in the Town of Whitestown, Boone County, Indiana, 2019.

# HISTORIC RESOURCE INVENTORY FORM

Parcel ID: 06-08-18-000-001.136-019

Property Name: Dwelling

Date of Construction: 1908

Street Name: 604 W Pierce St

Whitestown, IN



Neighborhood: 18501

Acreage: 6.00

Ownership Type: 510

UTM Zone: 16 (NAD 83)

Owner Name: MCKINNEY MICHAEL D & VICKIE S

Northing: 4427647.40

Owner Address: 604 W PIERCE ST, WHITESTOWN, IN 46075-0000

Easting: 555321.99

## Description

Current Function: Dwelling

Condition: Fair

Architectural Form: L Plan

Alterations: Siding, Veneer, Windows, Por

Style: N/A

Additions: Yes

Secondary Resources: Multiple

## Historical Information

Historic Name: N/A

Assoc. Individuals: N/A

Historical Notes:

# HISTORIC RESOURCE INVENTORY FORM

Parcel ID: 06-08-18-000-001.136-019

Property Name: Dwelling

Date of Construction: 1908

Street Name: 604 W Pierce St Whitestown, IN

## SHAARD Structural Survey

SHAARD No. N/A

SHAARD Name: N/A

IHSSI Rating: N/A

## Significance Evaluation

NRHP/State Register Recommended: No Local Designation Recommended: Yes

Individual or District: District 3

District Name: Residential Area (South of Former Railroad Corridor)

Contributing Status: Non Contributing

Additional Research Recommended: No

## Aerial



## Survey Data

Survey Date: July 23-25, 2018

Form Date: May 29, 2019

Preparer: Kendal Anderson, Gray & Pape, Inc.

Associated report: Gray & Pape, Inc., Survey of Historic Resources in the Town of Whitestown, Boone County, Indiana, 2019.



# HISTORIC RESOURCE INVENTORY FORM

Parcel ID: 06-08-19-000-001.257-019

Property Name: Farm

Date of Construction: 1915, ca.

Street Name: 701 W Pierce St

Whitestown, IN



Neighborhood: 18520

Acreage: 4.46

Ownership Type: 510

UTM Zone: 16 (NAD 83)

Owner Name: FISHER HERSHEL V & ELIZABETH S

Northing: 4427545.18

Owner Address: 701 WEST PIERCE ST, WHITESTOWN, IN 46075-0000

Easting: 555186.50

## Description

Current Function: Farm

Condition: Good

Architectural Form: Bungalow

Alterations: Siding, Porch

Style: Craftsman

Additions: Yes

Secondary Resources: Multiple

## Historical Information

Historic Name: N/A

Assoc. Individuals: N/A

Historical Notes:

# HISTORIC RESOURCE INVENTORY FORM

Parcel ID: 06-08-19-000-001.257-019

Property Name: Farm

Date of Construction: 1915, ca.

Street Name: 701 W Pierce St Whitestown, IN

## SHAARD Structural Survey

SHAARD No. N/A

SHAARD Name: N/A

IHSSI Rating: N/A

## Significance Evaluation

NRHP/State Register Recommended: No Local Designation Recommended: Yes

Individual or District: Individual

District Name: N/A

Contributing Status: N/A

Additional Research Recommended: Yes, regarding historical agricultural use.

## Aerial



## Survey Data

Survey Date: July 23-25, 2018

Form Date: May 29, 2019

Preparer: Kendal Anderson, Gray & Pape, Inc.

Associated report: Gray & Pape, Inc., Survey of Historic Resources in the Town of Whitestown, Boone County, Indiana, 2019.



# HISTORIC RESOURCE INVENTORY FORM

Parcel ID: 06-08-18-000-001.122-019

Property Name: Dwelling

Date of Construction: 1950

Street Name: 706 W Pierce St

Whitestown, IN



Neighborhood: 18500

Acreage: 0.27

Ownership Type: 511

UTM Zone: 16 (NAD 83)

Owner Name: HULL LOWELL N & DONNA JEAN

Northing: 4427644.70

Owner Address: 706 W PIERCE ST, WHITESTOWN, IN 46077

Easting: 555188.00

## Description

Current Function: Dwelling

Condition: Good

Architectural Form: Ranch

Alterations: Siding, Windows, Porch

Style: N/A

Additions: Yes

Secondary Resources: No

## Historical Information

Historic Name: N/A

Assoc. Individuals: N/A

Historical Notes:



# HISTORIC RESOURCE INVENTORY FORM

Parcel ID: 06-08-18-000-001.122-019

Property Name: Dwelling

Date of Construction: 1950

Street Name: 706 W Pierce St Whitestown, IN

## SHAARD Structural Survey

SHAARD No. N/A

SHAARD Name: N/A

IHSSI Rating: N/A

## Significance Evaluation

NRHP/State Register Recommended: No Local Designation Recommended: Yes

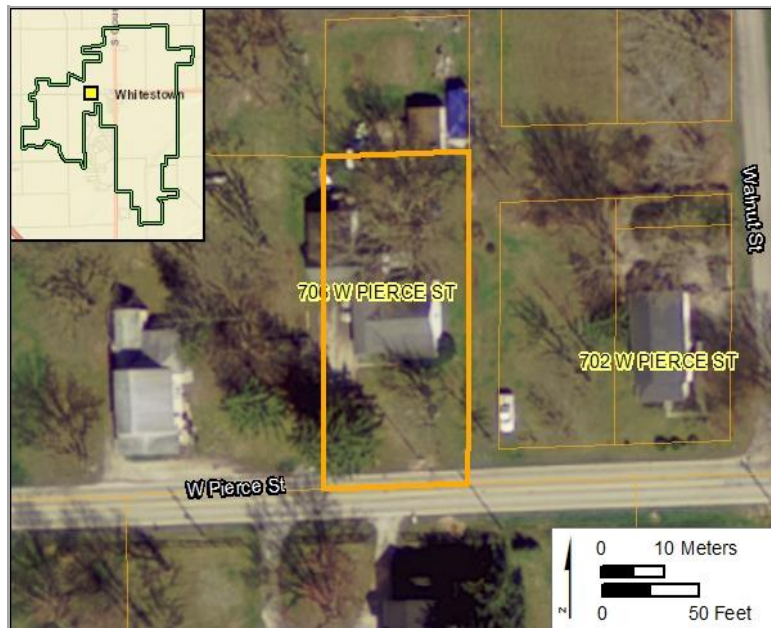
Individual or District: District 3

District Name: Residential Area (South of Former Railroad Corridor)

Contributing Status: Contributing

Additional Research Recommended: No

## Aerial



## Survey Data

Survey Date: July 23-25, 2018

Form Date: May 29, 2019

Preparer: Kendal Anderson, Gray & Pape, Inc.

Associated report: Gray & Pape, Inc., Survey of Historic Resources in the Town of Whitestown, Boone County, Indiana, 2019.

# HISTORIC RESOURCE INVENTORY FORM

Parcel ID: 06-08-18-000-001.123-019

Property Name: Dwelling

Date of Construction: 1918

Street Name: 766 W Pierce St

Whitestown, IN



Neighborhood: 18500

Acreage: 0.68

Ownership Type: 511

UTM Zone: 16 (NAD 83)

Owner Name: ALLEN WAYNE E & JANICE M WEST

Northing: 4427644.02

Owner Address: PO BOX 7, WHITESTOWN, IN 46077

Easting: 555139.62

## Description

Current Function: Dwelling

Condition: Fair

Architectural Form: Front Gable

Alterations: Windows, Porch

Style: Queen Anne

Additions: Yes

Secondary Resources: Shed

## Historical Information

Historic Name: N/A

Assoc. Individuals: N/A

Historical Notes: Retains ornamentation characteristic of the style.

# HISTORIC RESOURCE INVENTORY FORM

Parcel ID: 06-08-18-000-001.123-019

Property Name: Dwelling

Date of Construction: 1918

Street Name: 766 W Pierce St Whitestown, IN

## SHAARD Structural Survey

SHAARD No. N/A

SHAARD Name: N/A

IHSSI Rating: N/A

## Significance Evaluation

NRHP/State Register Recommended: No Local Designation Recommended: Yes

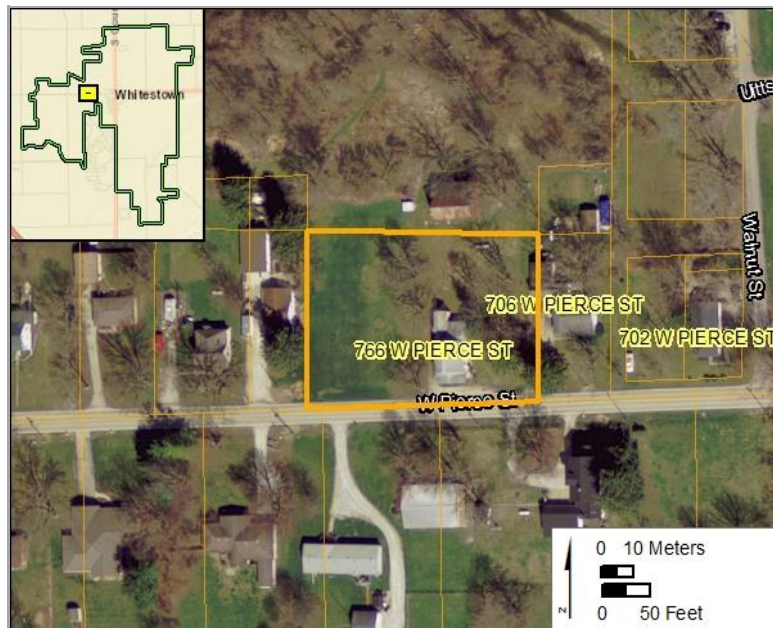
Individual or District: District 3

District Name: Residential Area (South of Former Railroad Corridor)

Contributing Status: Contributing

Additional Research Recommended: No

## Aerial



## Survey Data

Survey Date: July 23-25, 2018

Form Date: May 29, 2019

Preparer: Kendal Anderson, Gray & Pape, Inc.

Associated report: Gray & Pape, Inc., Survey of Historic Resources in the Town of Whitestown, Boone County, Indiana, 2019.



# HISTORIC RESOURCE INVENTORY FORM

Parcel ID: 06-08-18-000-001.125-019

Property Name: Dwelling

Date of Construction: 1901

Street Name: 804 W Pierce St

Whitestown, IN



Neighborhood: 18500

Acreage: 0.40

Ownership Type: 511

UTM Zone: 16 (NAD 83)

Owner Name: MARLOW WILLIAM L & BRENDA D

Northing: 4427643.41

Owner Address: 804 W PIERCE ST, WHITESTOWN, IN 46077-0000

Easting: 555070.19

## Description

Current Function: Dwelling

Condition: Good

Architectural Form: Cross Gable

Alterations: Siding, Windows

Style: Vernacular

Additions: No

Secondary Resources: Sheds

## Historical Information

Historic Name: N/A

Assoc. Individuals: N/A

Historical Notes:

# HISTORIC RESOURCE INVENTORY FORM

Parcel ID: 06-08-18-000-001.125-019

Property Name: Dwelling

Date of Construction: 1901

Street Name: 804 W Pierce St Whitestown, IN

## SHAARD Structural Survey

SHAARD No. N/A

SHAARD Name: N/A

IHSSI Rating: N/A

## Significance Evaluation

NRHP/State Register Recommended: No Local Designation Recommended: Yes

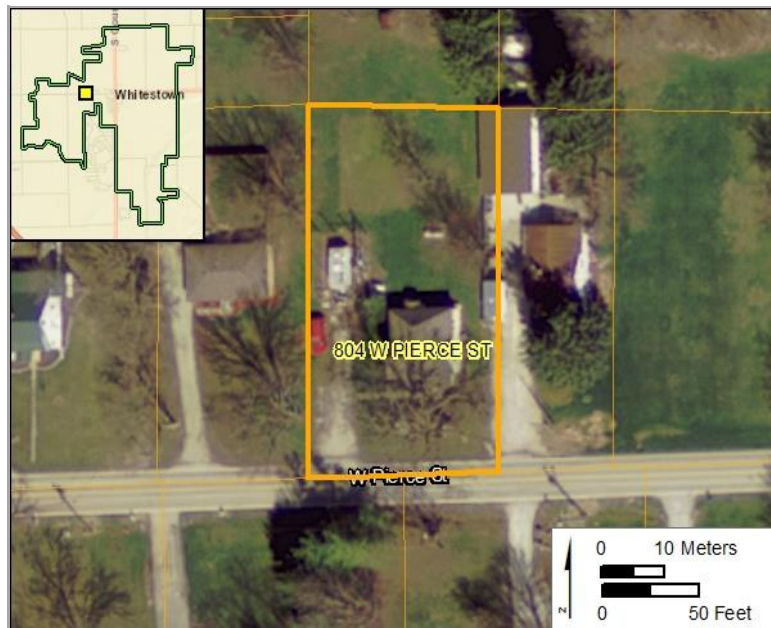
Individual or District: District 3

District Name: Residential Area (South of Former Railroad Corridor)

Contributing Status: Contributing

Additional Research Recommended: No

## Aerial



## Survey Data

Survey Date: July 23-25, 2018

Form Date: May 29, 2019

Preparer: Kendal Anderson, Gray & Pape, Inc.

Associated report: Gray & Pape, Inc., Survey of Historic Resources in the Town of Whitestown, Boone County, Indiana, 2019.

# HISTORIC RESOURCE INVENTORY FORM

Parcel ID: 06-08-18-000-001.126-019

Property Name: Dwelling

Date of Construction: 1958

Street Name: 808 W Pierce St

Whitestown, IN



Neighborhood: 18500

Acreage: 0.32

Ownership Type: 511

UTM Zone: 16 (NAD 83)

Owner Name: FIELDS MICHELLE

Northing: 4427642.90

Owner Address: 808 W PIERCE ST, WHITESTOWN, IN 46077

Easting: 555043.34

## Description

Current Function: Dwelling

Condition: Good

Architectural Form: Ranch

Alterations: Windows

Style: Modern

Additions: No

Secondary Resources: Garage

## Historical Information

Historic Name: N/A

Assoc. Individuals: N/A

Historical Notes:



# HISTORIC RESOURCE INVENTORY FORM

Parcel ID: 06-08-18-000-001.126-019

Property Name: Dwelling

Date of Construction: 1958

Street Name: 808 W Pierce St Whitestown, IN

## SHAARD Structural Survey

SHAARD No. N/A

SHAARD Name: N/A

IHSSI Rating: N/A

## Significance Evaluation

NRHP/State Register Recommended: No Local Designation Recommended: Yes

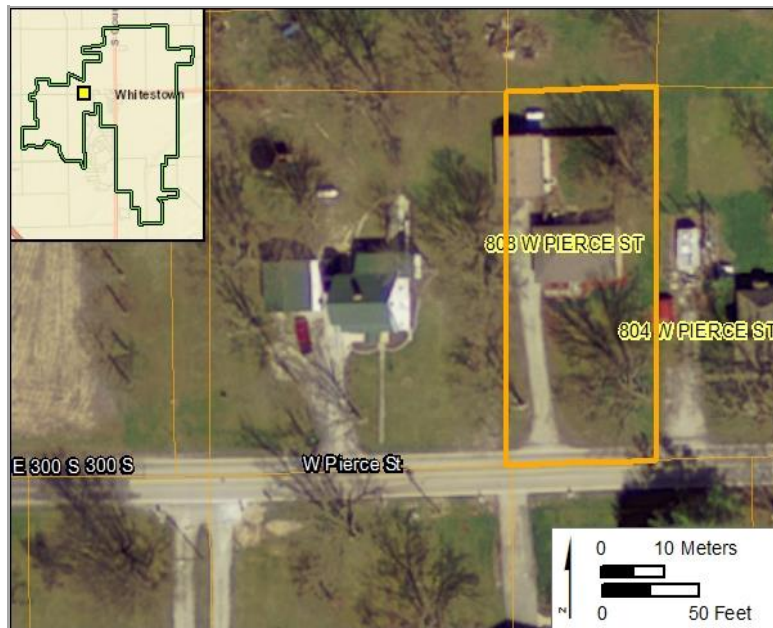
Individual or District: District 3

District Name: Residential Area (South of Former Railroad Corridor)

Contributing Status: Contributing

Additional Research Recommended: No

## Aerial



## Survey Data

Survey Date: July 23-25, 2018

Form Date: May 29, 2019

Preparer: Kendal Anderson, Gray & Pape, Inc.

Associated report: Gray & Pape, Inc., Survey of Historic Resources in the Town of Whitestown, Boone County, Indiana, 2019.

# HISTORIC RESOURCE INVENTORY FORM

Parcel ID: 06-08-19-000-001.259-019

Property Name: Dwelling

Date of Construction: 1958

Street Name: 903 W Pierce St Whitestown, IN



Neighborhood: 18520

Acreage: 1.42

Ownership Type: 510

UTM Zone: 16 (NAD 83)

Owner Name: PICKEL DAVID D & KATHLEEN J

Northing: 4427539.14

Owner Address: 903 W PIERCE ST, WHITESTOWN, IN 46077

Easting: 555009.20

## Description

Current Function: Dwelling

Condition: Good

Architectural Form: Ranch

Alterations: No

Style: Modern

Additions: No

Secondary Resources: Shed

## Historical Information

Historic Name: N/A

Assoc. Individuals: N/A

Historical Notes:

# HISTORIC RESOURCE INVENTORY FORM

Parcel ID: 06-08-19-000-001.259-019

Property Name: Dwelling

Date of Construction: 1958

Street Name: 903 W Pierce St Whitestown, IN

## SHAARD Structural Survey

SHAARD No. N/A

SHAARD Name: N/A

IHSSI Rating: N/A

## Significance Evaluation

NRHP/State Register Recommended: No Local Designation Recommended: Yes

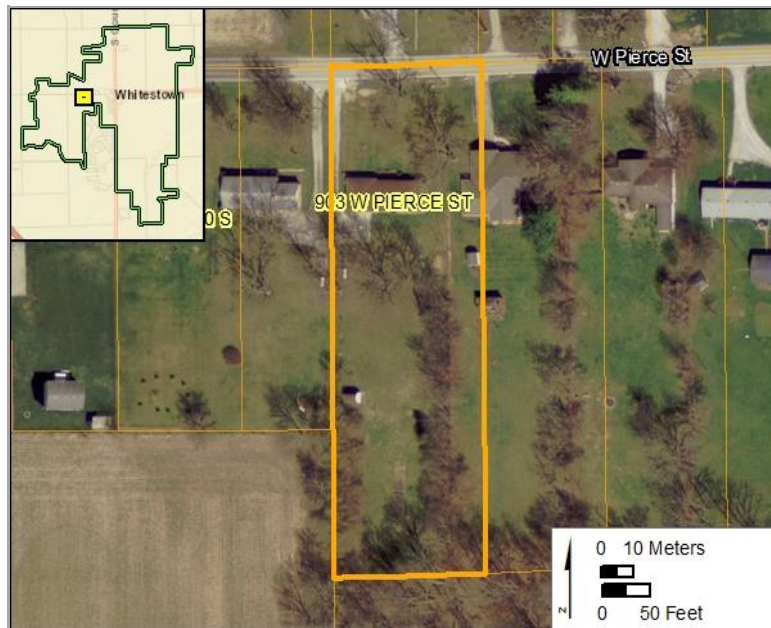
Individual or District: District 4

District Name: Mid-Century Residential (West of Downtown)

Contributing Status: Contributing

Additional Research Recommended: No

## Aerial



## Survey Data

Survey Date: July 23-25, 2018

Form Date: May 29, 2019

Preparer: Kendal Anderson, Gray & Pape, Inc.

Associated report: Gray & Pape, Inc., Survey of Historic Resources in the Town of Whitestown, Boone County, Indiana, 2019.



# HISTORIC RESOURCE INVENTORY FORM

Parcel ID: 06-07-13-000-002.000-019

Property Name: Dwelling

Date of Construction: 1925, ca.

Street Name: 906 W Pierce St

Whitestown, IN



Neighborhood: 18500

Acreage: 0.08

Ownership Type: 511

UTM Zone: 16 (NAD 83)

Owner Name: CLINE MICHAEL

Northing: 4427642.51

Owner Address: 906 W PIERCE ST, WHITESTOWN, IN 46077

Easting: 554981.53

## Description

Current Function: Dwelling

Condition: Good

Architectural Form: Side Gable

Alterations: Siding, Windows

Style: Colonial Revival

Additions: Yes

Secondary Resources: Garage

## Historical Information

Historic Name: N/A

Assoc. Individuals: N/A

Historical Notes:

# HISTORIC RESOURCE INVENTORY FORM

Parcel ID: 06-07-13-000-002.000-019

Property Name: Dwelling

Date of Construction: 1925, ca.

Street Name: 906 W Pierce St Whitestown, IN

## SHAARD Structural Survey

SHAARD No. N/A

SHAARD Name: N/A

IHSSI Rating: N/A

## Significance Evaluation

NRHP/State Register Recommended: No Local Designation Recommended: Yes

Individual or District: District 3

District Name: Residential Area (South of Former Railroad Corridor)

Contributing Status: Contributing

Additional Research Recommended: No

## Aerial



## Survey Data

Survey Date: July 23-25, 2018

Form Date: May 29, 2019

Preparer: Kendal Anderson, Gray & Pape, Inc.

Associated report: Gray & Pape, Inc., Survey of Historic Resources in the Town of Whitestown, Boone County, Indiana, 2019.

# HISTORIC RESOURCE INVENTORY FORM

Parcel ID: 06-07-24-000-012.000-018

Property Name: Dwelling

Date of Construction: 1964

Street Name: 5957 W Pierce St

Whitestown, IN



Neighborhood: 12500

Acreage: 0.86

Ownership Type: 510

UTM Zone: 16 (NAD 83)

Owner Name: ROSEBOOM SUSAN J TRUSTEE

Northing: 4427559.92

Owner Address: 5957 E 300 S, WHITESTOWN, IN 46033

Easting: 554900.27

## Description

Current Function: Dwelling

Condition: Good

Architectural Form: Ranch

Alterations: Windows

Style: Modern

Additions: No

Secondary Resources: Sheds

## Historical Information

Historic Name: N/A

Assoc. Individuals: N/A

Historical Notes:



# HISTORIC RESOURCE INVENTORY FORM

Parcel ID: 06-07-24-000-012.000-018

Property Name: Dwelling

Date of Construction: 1964

Street Name: 5957 W Pierce St

Whitestown, IN

## SHAARD Structural Survey

SHAARD No. N/A

SHAARD Name: N/A

IHSSI Rating: N/A

## Significance Evaluation

NRHP/State Register Recommended: No Local Designation Recommended: Yes

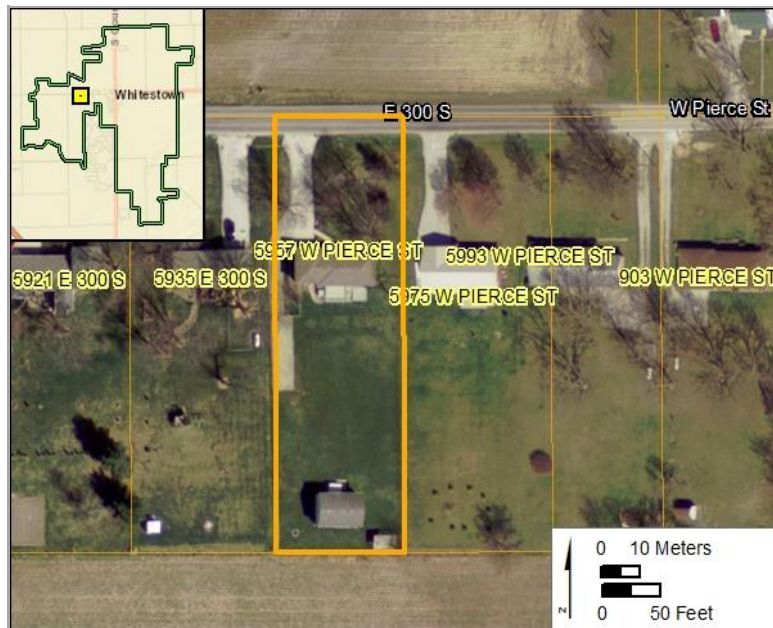
Individual or District: District 4

District Name: Mid-Century Residential (West of Downtown)

Contributing Status: Contributing

Additional Research Recommended: No

## Aerial



## Survey Data

Survey Date: July 23-25, 2018

Form Date: May 29, 2019

Preparer: Kendal Anderson, Gray & Pape, Inc.

Associated report: Gray & Pape, Inc., Survey of Historic Resources in the Town of Whitestown, Boone County, Indiana, 2019.

# HISTORIC RESOURCE INVENTORY FORM

Parcel ID: 06-07-24-000-012.000-018

Property Name: Dwelling

Date of Construction: 1965

Street Name: 5975 W Pierce St

Whitestown, IN



Neighborhood: 12500

Acreage: 0.86

Ownership Type: 510

UTM Zone: 16 (NAD 83)

Owner Name: WEST JANICE M

Northing: 4427560.00

Owner Address: PO BOX 7, WHITESTOWN, IN 46077

Easting: 554936.65

## Description

Current Function: Dwelling

Condition: Good

Architectural Form: Ranch

Alterations: No

Style: Modern

Additions: No

Secondary Resources: No

## Historical Information

Historic Name: N/A

Assoc. Individuals: N/A

Historical Notes:

# HISTORIC RESOURCE INVENTORY FORM

Parcel ID: 06-07-24-000-012.000-018

Property Name: Dwelling

Date of Construction: 1965

Street Name: 5975 W Pierce St

Whitestown, IN

## SHAARD Structural Survey

SHAARD No. N/A

SHAARD Name: N/A

IHSSI Rating: N/A

## Significance Evaluation

NRHP/State Register Recommended: No Local Designation Recommended: Yes

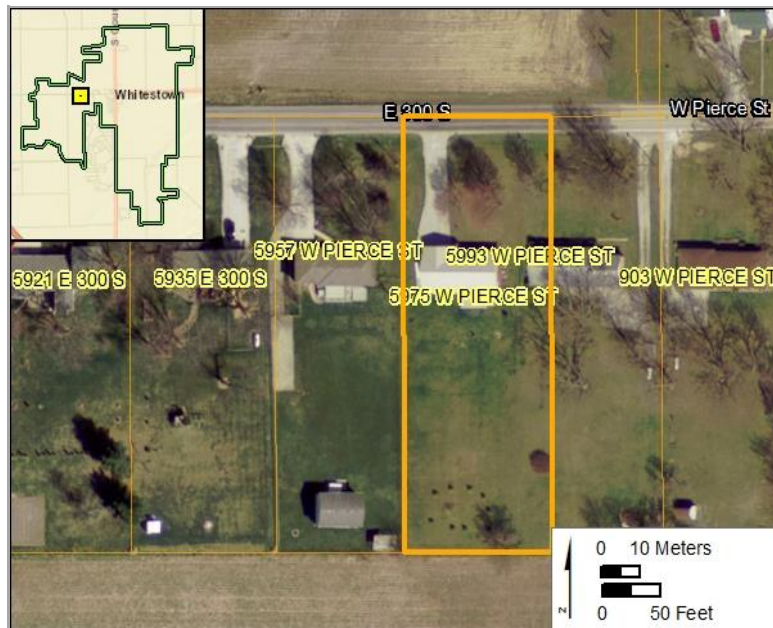
Individual or District: District 4

District Name: Mid-Century Residential (West of Downtown)

Contributing Status: Contributing

Additional Research Recommended: No

## Aerial



## Survey Data

Survey Date: July 23-25, 2018

Form Date: May 29, 2019

Preparer: Kendal Anderson, Gray & Pape, Inc.

Associated report: Gray & Pape, Inc., Survey of Historic Resources in the Town of Whitestown, Boone County, Indiana, 2019.



# HISTORIC RESOURCE INVENTORY FORM

Parcel ID: 06-07-24-000-011.000-018

Property Name: Dwelling

Date of Construction: 1965

Street Name: 5993 W Pierce St

Whitestown, IN



Neighborhood: 12500

Acreage: 0.89

Ownership Type: 510

UTM Zone: 16 (NAD 83)

Owner Name: BECKHAM LEATHEL & DELMA JEAN

Northing: 4427560.09

Owner Address: 5993 E 300 S, WHITESTOWN, IN 46075-0000

Easting: 554970.60

## Description

Current Function: Dwelling

Condition: Good

Architectural Form: Ranch

Alterations: No

Style: Minimal Traditional

Additions: No

Secondary Resources: No

## Historical Information

Historic Name: N/A

Assoc. Individuals: N/A

Historical Notes:

# HISTORIC RESOURCE INVENTORY FORM

Parcel ID: 06-07-24-000-011.000-018

Property Name: Dwelling

Date of Construction: 1965

Street Name: 5993 W Pierce St

Whitestown, IN

## SHAARD Structural Survey

SHAARD No. N/A

SHAARD Name: N/A

IHSSI Rating: N/A

## Significance Evaluation

NRHP/State Register Recommended: No Local Designation Recommended: Yes

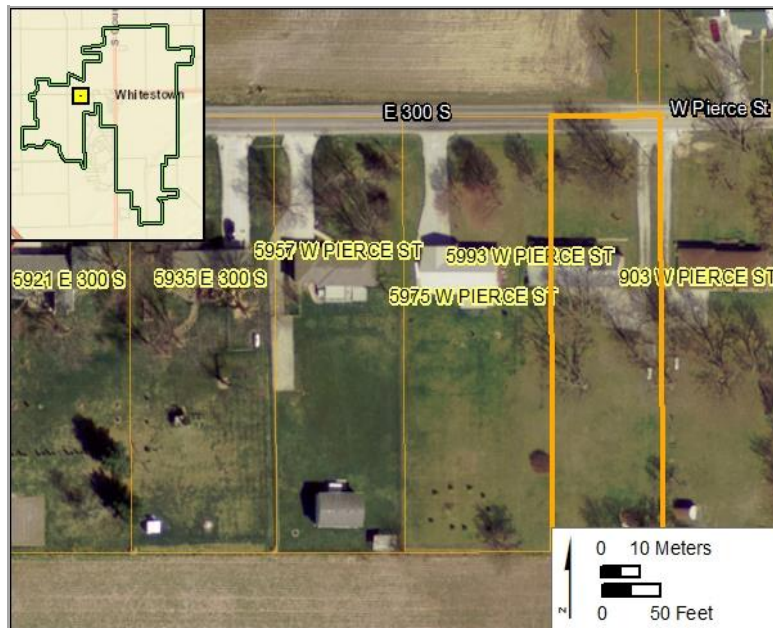
Individual or District: District 4

District Name: Mid-Century Residential (West of Downtown)

Contributing Status: Contributing

Additional Research Recommended: No

## Aerial



## Survey Data

Survey Date: July 23-25, 2018

Form Date: May 29, 2019

Preparer: Kendal Anderson, Gray & Pape, Inc.

Associated report: Gray & Pape, Inc., Survey of Historic Resources in the Town of Whitestown, Boone County, Indiana, 2019.

# HISTORIC RESOURCE INVENTORY FORM

Parcel ID: 06-08-19-000-001.120-019

Property Name: Dwelling

Date of Construction: 1908

Street Name: 8 W Turner St Whitestown, IN



Neighborhood: 18515

Acreage: 0.17

Ownership Type: 510

UTM Zone: 16 (NAD 83)

Owner Name: MORRIS SCOTT E & LESLIE A

Northing: 4427470.97

Owner Address: 8 TURNER ST, WHITESTOWN, IN 46077

Easting: 555759.13

## Description

Current Function: Dwelling

Condition: Good

Architectural Form: Cross Gable

Alterations: Windows, Porch

Style: Vernacular

Additions: Yes

Secondary Resources: Garages

## Historical Information

Historic Name: N/A

Assoc. Individuals: N/A

Historical Notes: Notable early 20th-century garage.



# HISTORIC RESOURCE INVENTORY FORM

Parcel ID: 06-08-19-000-001.120-019

Property Name: Dwelling

Date of Construction: 1908

Street Name: 8 W Turner St Whitestown, IN

## SHAARD Structural Survey

SHAARD No. N/A

SHAARD Name: N/A

IHSSI Rating: N/A

## Significance Evaluation

NRHP/State Register Recommended: No Local Designation Recommended: Yes

Individual or District: District 3

District Name: Residential Area (South of Former Railroad Corridor)

Contributing Status: Contributing

Additional Research Recommended: No

## Aerial



## Survey Data

Survey Date: July 23-25, 2018

Form Date: May 29, 2019

Preparer: Kendal Anderson, Gray & Pape, Inc.

Associated report: Gray & Pape, Inc., Survey of Historic Resources in the Town of Whitestown, Boone County, Indiana, 2019.

# HISTORIC RESOURCE INVENTORY FORM

Parcel ID: 06-08-19-000-001.116-019

Property Name: Dwelling

Date of Construction: 1915, ca.

Street Name: 102 W Turner St

Whitestown, IN



Neighborhood: 18515

Acreage: 0.33

Ownership Type: 510

UTM Zone: 16 (NAD 83)

Owner Name: HAZA MARTA A

Northing: 4427469.54

Owner Address: 102 TURNER ST - PO BOX 133, WHITESTOWN, IN  
46052

Easting: 555725.64

## Description

Current Function: Dwelling

Condition: Good

Architectural Form: Bungalow

Alterations: No

Style: Craftsmen

Additions: No

Secondary Resources: Garage

## Historical Information

Historic Name: N/A

Assoc. Individuals: N/A

Historical Notes:

# HISTORIC RESOURCE INVENTORY FORM

Parcel ID: 06-08-19-000-001.116-019

Property Name: Dwelling

Date of Construction: 1915, ca.

Street Name: 102 W Turner St

Whitestown, IN

## SHAARD Structural Survey

SHAARD No. N/A

SHAARD Name: N/A

IHSSI Rating: N/A

## Significance Evaluation

NRHP/State Register Recommended: Yes Local Designation Recommended: Yes

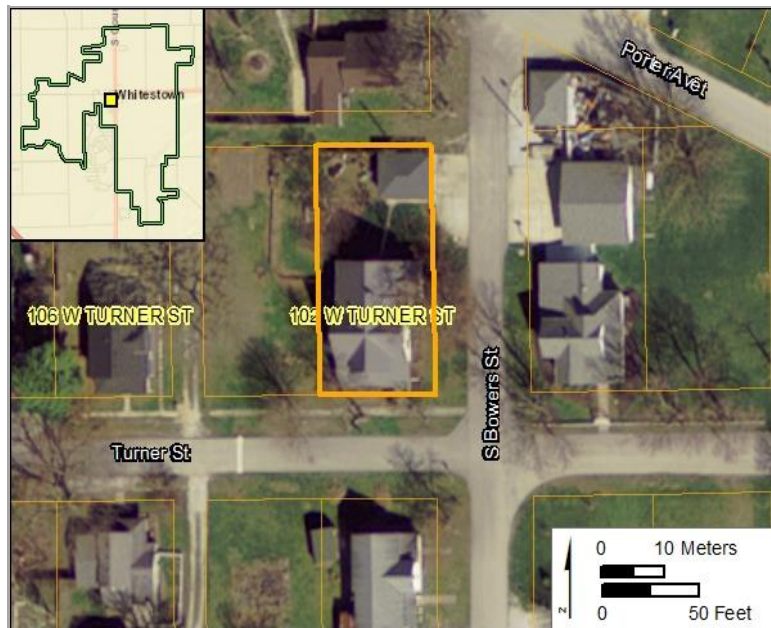
Individual or District: Individual; District 3

District Name: Residential Area (South of Former Railroad Corridor)

Contributing Status: Contributing

Additional Research Recommended: Yes, to support architectural significance.

## Aerial



## Survey Data

Survey Date: July 23-25, 2018

Form Date: May 29, 2019

Preparer: Kendal Anderson, Gray & Pape, Inc.

Associated report: Gray & Pape, Inc., Survey of Historic Resources in the Town of Whitestown, Boone County, Indiana, 2019.



# HISTORIC RESOURCE INVENTORY FORM

Parcel ID: 06-08-19-000-001.236-019

Property Name: Dwelling

Date of Construction: 1890, ca.

Street Name: 105 W Turner St

Whitestown, IN



Neighborhood: 18515

Acreage: 0.17

Ownership Type: 510

UTM Zone: 16 (NAD 83)

Owner Name: HURT CRONLEY WAYNE

Northing: 4427417.42

Owner Address: 105 TURNER ST, WHITESTOWN, IN 46077-0000

Easting: 555684.57

## Description

Current Function: Dwelling

Condition: Good

Architectural Form: Front Gable

Alterations: Siding, Windows, Porch

Style: N/A

Additions: Yes

Secondary Resources: Garage, Shed

## Historical Information

Historic Name: N/A

Assoc. Individuals: N/A

Historical Notes:

# HISTORIC RESOURCE INVENTORY FORM

Parcel ID: 06-08-19-000-001.236-019

Property Name: Dwelling

Date of Construction: 1890, ca.

Street Name: 105 W Turner St Whitestown, IN

## SHAARD Structural Survey

SHAARD No. N/A

SHAARD Name: N/A

IHSSI Rating: N/A

## Significance Evaluation

NRHP/State Register Recommended: No Local Designation Recommended: Yes

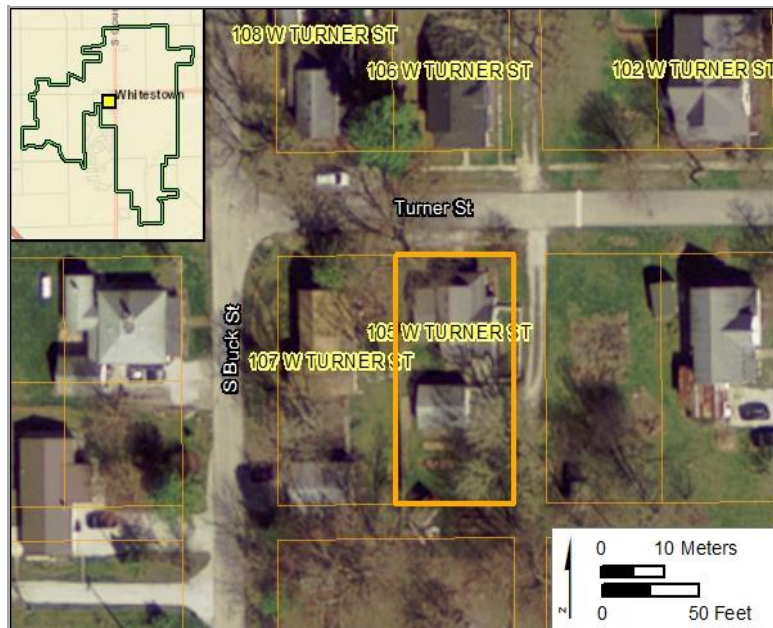
Individual or District: District 3

District Name: Residential Area (South of Former Railroad Corridor)

Contributing Status: Contributing

Additional Research Recommended: No

## Aerial



## Survey Data

Survey Date: July 23-25, 2018

Form Date: May 29, 2019

Preparer: Kendal Anderson, Gray & Pape, Inc.

Associated report: Gray & Pape, Inc., Survey of Historic Resources in the Town of Whitestown, Boone County, Indiana, 2019.



# HISTORIC RESOURCE INVENTORY FORM

Parcel ID: 06-08-19-000-001.252-019

Property Name: Dwelling

Date of Construction: 1910, ca.

Street Name: 106 W Turner St

Whitestown, IN



Neighborhood: 18515

Acreage: 0.17

Ownership Type: 510

UTM Zone: 16 (NAD 83)

Owner Name: D'ANTONI RICHARD & KATHRYN W W

Northing: 4427469.20

Owner Address: 196 DOE RUN DRIVE, CAIRO, GA 46077

Easting: 555683.97

## Description

Current Function: Dwelling

Condition: Good

Architectural Form: Front Gable

Alterations: Siding, Windows

Style: N/A

Additions: No

Secondary Resources: Shed

## Historical Information

Historic Name: N/A

Assoc. Individuals: N/A

Historical Notes:



# HISTORIC RESOURCE INVENTORY FORM

Parcel ID: 06-08-19-000-001.252-019

Property Name: Dwelling

Date of Construction: 1910, ca.

Street Name: 106 W Turner St Whitestown, IN

## SHAARD Structural Survey

SHAARD No. N/A

SHAARD Name: N/A

IHSSI Rating: N/A

## Significance Evaluation

NRHP/State Register Recommended: No Local Designation Recommended: Yes

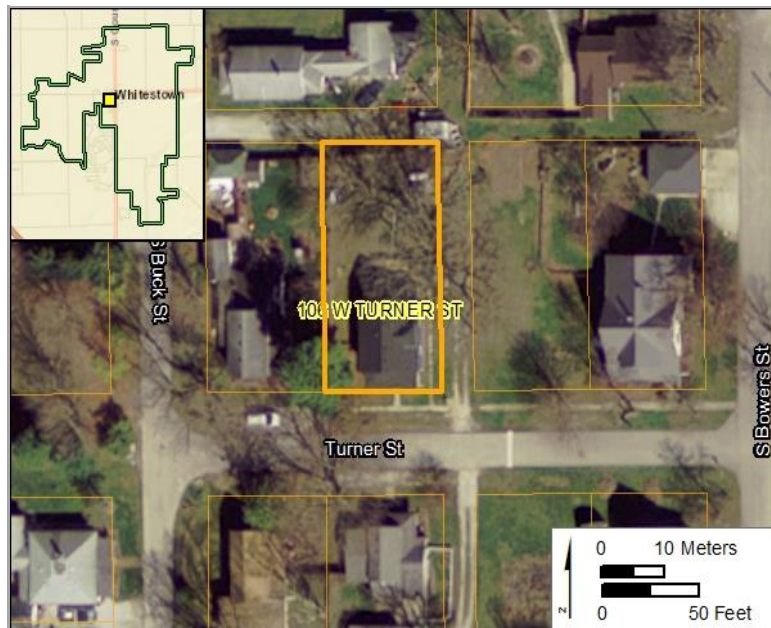
Individual or District: District 3

District Name: Residential Area (South of Former Railroad Corridor)

Contributing Status: Contributing

Additional Research Recommended: No

## Aerial



## Survey Data

Survey Date: July 23-25, 2018

Form Date: May 29, 2019

Preparer: Kendal Anderson, Gray & Pape, Inc.

Associated report: Gray & Pape, Inc., Survey of Historic Resources in the Town of Whitestown, Boone County, Indiana, 2019.

# HISTORIC RESOURCE INVENTORY FORM

Parcel ID: 06-08-19-000-001.237-019

Property Name: Dwelling

Date of Construction: 1900, ca.

Street Name: 107 W Turner St

Whitestown, IN



Neighborhood: 18515

Acreage: 0.17

Ownership Type: 510

UTM Zone: 16 (NAD 83)

Owner Name: PFISTER VICTOR L & BONNIE S

Northing: 4427417.30

Owner Address: PO BOX 105, WHITESTOWN, IN 46077

Easting: 555665.92

## Description

Current Function: Dwelling

Condition: Good

Architectural Form: Front Gable

Alterations: Siding, Windows, Porch

Style: N/A

Additions: No

Secondary Resources: Garage

## Historical Information

Historic Name: N/A

Assoc. Individuals: N/A

Historical Notes:

# HISTORIC RESOURCE INVENTORY FORM

Parcel ID: 06-08-19-000-001.237-019

Property Name: Dwelling

Date of Construction: 1900, ca.

Street Name: 107 W Turner St Whitestown, IN

## SHAARD Structural Survey

SHAARD No. N/A

SHAARD Name: N/A

IHSSI Rating: N/A

## Significance Evaluation

NRHP/State Register Recommended: No Local Designation Recommended: Yes

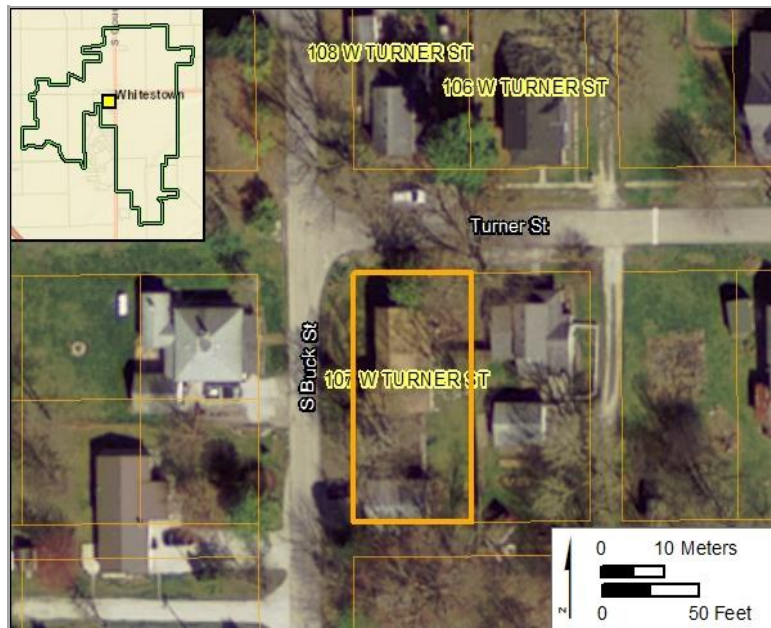
Individual or District: District 3

District Name: Residential Area (South of Former Railroad Corridor)

Contributing Status: Contributing

Additional Research Recommended: No

## Aerial



## Survey Data

Survey Date: July 23-25, 2018

Form Date: May 29, 2019

Preparer: Kendal Anderson, Gray & Pape, Inc.

Associated report: Gray & Pape, Inc., Survey of Historic Resources in the Town of Whitestown, Boone County, Indiana, 2019.



# HISTORIC RESOURCE INVENTORY FORM

Parcel ID: 06-08-19-000-001.253-019

Property Name: Dwelling

Date of Construction: 1900, ca.

Street Name: 108 W Turner St

Whitestown, IN



Neighborhood: 18515

Acreage: 0.17

Ownership Type: 510

UTM Zone: 16 (NAD 83)

Owner Name: WEST RICHARD L & JANICE M

Northing: 4427469.07

Owner Address: PO BOX 7, WHITESTOWN, IN 46077-0000

Easting: 555665.52

## Description

Current Function: Dwelling

Condition: Fair

Architectural Form: Front Gable

Alterations: Siding, Windows

Style: N/A

Additions: Yes

Secondary Resources: Garage, Shed

## Historical Information

Historic Name: N/A

Assoc. Individuals: N/A

Historical Notes: Note early 20th-century garage.

# HISTORIC RESOURCE INVENTORY FORM

Parcel ID: 06-08-19-000-001.253-019

Property Name: Dwelling

Date of Construction: 1900, ca.

Street Name: 108 W Turner St Whitestown, IN

## SHAARD Structural Survey

SHAARD No. N/A

SHAARD Name: N/A

IHSSI Rating: N/A

## Significance Evaluation

NRHP/State Register Recommended: No Local Designation Recommended: Yes

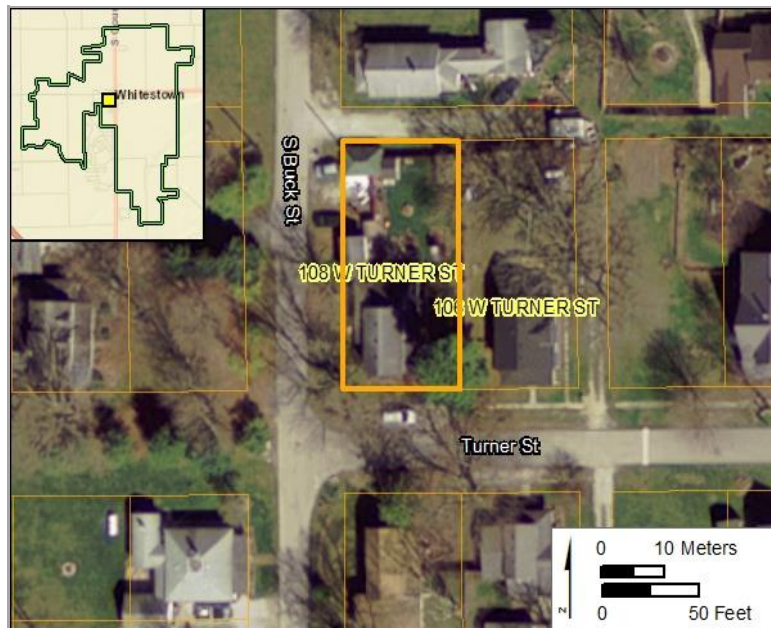
Individual or District: District 3

District Name: Residential Area (South of Former Railroad Corridor)

Contributing Status: Contributing

Additional Research Recommended: No

## Aerial



## Survey Data

Survey Date: July 23-25, 2018

Form Date: May 29, 2019

Preparer: Kendal Anderson, Gray & Pape, Inc.

Associated report: Gray & Pape, Inc., Survey of Historic Resources in the Town of Whitestown, Boone County, Indiana, 2019.